

# **North Pacific Coast (WRIA 20) Salmon Restoration Strategy (2021 Edition)**

## **North Pacific Coast Lead Entity**

University of Washington, Olympic Natural Resources Center  
1455 South Forks Avenue, P.O. Box 1628, Forks, WA 98331

Approved by the North Pacific Coast Lead Entity

Public Review Draft - Pending April 2021 final approval

## **Table of Contents**

	<u>Page</u>
- Table of Contents	i
- List of Figures	ii
- List of Tables	ii
- Acronyms	iii
- Glossary	iv
- Executive Summary	xi
- Acknowledgements	xii

### **Section 1: Project Prioritization and Application Processes**

1.1	Goals and Objectives.	1
	1.1.1 Incorporating Climate Change	2
	1.1.2 Education and Outreach	3
1.2	Project Prioritization Method.	4
	1.2.1 Descriptions of Prioritization Categories:	7
1.3	Review Process (Project application procedure, explanation of evaluation process).	10
1.4	Annual Project List.	10
1.5	Eligibility for the Annual Project Round	11

### **Section 2: Priority Projects by Geographic Section**

2.0	All WRIA 20 Basins System-wide	12
2.1	Hoh River Basin:	
	2.1.1 Hoh Watershed Background.	13
	2.1.2 Hoh River Watershed Priority Projects.	18
2.2	Quillayute River Complex:	
	2.2.1 Quillayute Basin Background.	21
	2.1.1.1 Climate Change Forecasts	23
	2.2.2 Quillayute Basin Prioritized Projects:	24
	2.2.2.0 Quillayute Basin-Wide Priority Projects.	24
	2.2.2.1 Quillayute Main Stem Priority Projects.	25
	2.2.2.2 Dickey River Watershed Priority Projects.	27
	2.2.2.3 Bogachiel River Watershed Priority Projects.	28
	2.2.2.4 Calawah River Watershed Priority Projects.	29
	2.2.2.5 Sol Duc River Watershed Priority Projects.	31

	<u>Page</u>
2.3 Lake Ozette Basin:	
2.3.1 Lake Ozette Watershed Background.	33
2.3.2 Ozette Watershed Sockeye Project Prioritization.	35
2.3.3 Ozette Basin Prioritized Projects.	37
2.4 North Pacific Coast Independent Coastal Drainages:	
2.4.1 Independent Drainages Background.	38
2.4.1.1 Small Olympic National Park Drainages	39
2.4.1.2 Tsoo-Yess (Sooes)	40
2.4.1.3 Wa'atch River	41
2.4.2 Independent Drainages Priority Projects:	41
2.5 North Pacific Coast Nearshore:	
2.5.1 WRIA 20 Nearshore Background.	43
2.5.2 Nearshore Priority Projects.	44
<b>- List of References</b>	<b>45</b>
<b>- List of Tables</b>	
Table 1: Project Ranking Matrix.	5
Table 2: Drainage Size of Primary Lake Ozette Tributaries	34
<b>- List of Figures</b>	
Figure 0: Relief Map of WRIA 20 (WDFW).	12
Figure 1: Relief Map of the Hoh River Basin.	13
Figure 2: Relief Map of the Quillayute River Basin.	21
Figure 3: Relief Map of the Lake Ozette Basin.	33
Figure 4: Lake Ozette Sockeye Recovery Plan Sub-Basin Prioritization	36
Figure 5: Relief Map of the WRIA 20 Independent Drainages.	38
Figure 6: Relief Map of the WRIA 20 Nearshore.	43
<b>- APPENDICIES</b>	
Appendix A: NPCLE Project Pre-Proposal Application Forms.	51
Appendix B: NPCLE Annual Restoration Project List.	63
Appendix C: WRIA 20 Salmonid Stock Trend Graphs.	68
Appendix D: WRIA 20 Salmonid Stock Run Timings & Spawning Distribution.	74
Appendix E: NPCLE Committees Membership List.	83

## *Acronyms*

BDA	Beaver Dam
CC	Citizen Committee
ESA	Endangered Species Act (U.S.)
ESU	Evolutionarily Significant Unit
IG	Initiating Governments
LE	Lead Entity
LWM	Large Woody Material (WA preferred term)
LWD	Large Woody Debris (earlier usage, still in play)
NGO	Non-Governmental organization
NOPE	North Olympic Peninsula Lead Entity
NPCLE	North Pacific Coast Lead Entity
NOAA	National Oceanic and Atmospheric Administration
NMFS	National Marine Fisheries Service (NOAA).
RCO	Recreation and Conservation Office
SASSI	Salmon and Steelhead Stock Inventory
SSHEAR	Salmon & Steelhead Habitat Evaluation Restoration
SRFB	Salmon Recovery Funding Board
TC	Technical Committee
WCSSP	Washington Coast Sustainable Salmon Partnership (aka Coast Salmon Partnership, CSP)
WDFW	Washington Department of Fish and Wildlife
WCRRRI	Washington Coast Restoration and Resiliency Initiative
WRIA	Water Resource Inventory Area

## Glossary

Definitions updated from Sustainable Salmon Plan for Coast Salmon Partnership, 2013 Glossary, used with some edits, where words appear in this strategy as well, with minor exceptions. See:

<https://www.coastsalmonpartnership.org/wp-content/uploads/2018/02/PLAN-5-7-13.pdf>

### A

#### ABUNDANCE (2)

The number of fish in a POPULATION at a particular LIFE-HISTORY STAGE of development.

#### AGGRADATION

An increase in river bed elevation and channel expansion. Occurs where sediment supply exceeds transport capacity.

#### ANTHROPOGENIC (6)

Caused or produced by human action Northwest Fisheries Science Center (NWFSC), NMFS, NOAA. 2008. *Glossary*. Online at: <http://www.nwfsc.noaa.gov/trt/glossary.cfm>

#### AVULSION (1, p. 14)

The rapid abandonment of a river channel by its waters and the subsequent formation of a new river channel as a result.

### B

#### BARRIER

Any blockage, whether natural or anthropogenic, that impedes fish passage either upstream or downstream (e.g., waterfall or defective culvert). Barriers can be partial (e.g., barrier for certain life history stages) or full (all life history stages)

#### BASIN

An area of land and the waterbodies within it, where precipitation and/or groundwater collect and drain off into a common outlet, such as into a river, bay, or ocean. Often used interchangeably with *system*, *drainage* or

*watershed*, and smaller drainage basins flowing into a larger one can be referred to as sub-basins.

#### BEST AVAILABLE SCIENCE (“BAS”)

Peer-accepted data, interpretations, or processes.

#### BUFFER/RIPARIAN BUFFER

A riparian buffer is a vegetated area (a “buffer strip”) adjacent to a waterbody, usually a stream, that stream (from tributaries to estuaries), usually forested, which intended to preserve or improve water quality for salmonids.

### C

#### CHANNEL MIGRATION ZONE (“CMZ”)

Channels meander from side to side naturally within the flood plain, as a result of the interaction between hydrology, geology, and topography. The area defined by this range of channel movement is called the Channel Migration Zone (“CMZ”). The rate of this migration depends on several factors such as geology, gradient, stream flow, sediment supply, natural instability, vegetation and anthropogenic impacts. King County Dept. of Natural Resources and Parks -- Snoqualmie/Skykomish Watershed Salmon Conservation and Restoration, *Appendix/Glossary*. 2015. Online at: [http://www.govlink.org/watersheds/7/pdf/Snoq2015\\_App\\_A.pdf](http://www.govlink.org/watersheds/7/pdf/Snoq2015_App_A.pdf)

#### CITIZEN SCIENCE

Research or field projects directed and overseen by peer scientists in a discipline, using persons less formally trained or qualified in the subject, to assist in tasks such as data gathering, computation, or observation.

### D

## E

### ESCAPEMENT

The number of adult salmonids that escape the FISHERY, predation, and all other mortality, and return to the spawning grounds to breed (NWFSC, 2008).

### ESTUARY

A partly enclosed coastal body of water in which river water is mixed with sea water; e.g., a bay; or, tidally influenced lower reaches of rivers, which may include marshes, sloughs, swamps, and tidal channels. The upstream boundary is usually defined by degree of salinity.  
(Saltwater→Brackish→Freshwater)

### EVOLUTIONARILY SIGNIFICANT UNIT

A population must satisfy two criteria to be officially considered an ESU: (1) it must be substantially reproductively isolated from other conspecific populations units; and (2) it must represent an important component in the evolutionary legacy of a species (NMFS, NOAA, DOC, 2020).

## F

### FLUVIAL

Relating to a stream or river

## G

### GENETIC DIVERSITY

Variation in the genes (DNA). Genetic diversity may manifest in either discrete allelic states (of the genes) or continuously distributed characters, leading to different possible metrics. There may be variation in allelic states or phenotypic traits, potentially affecting fitness. [Hughes et. Al., Ecol. Letters (2008) 11:609-623].

## H

## I

### INTRINSIC GROWTH RATE

The growth rate of a POPULATION at a low enough density so that density-dependent (COMPENSATORY) SURVIVAL is not a factor. The INTRINSIC GROWTH RATE of an individual fish is considered to be an outcome of the genetic selection traits that balance out the ability of the species to best utilize the variety of habitat, balance risks, and use resources available across its LIFE HISTORY and range.

### INTRINSIC POTENTIAL

A modeled attribute of streams that refers to a measure of potential salmon habitat quality (Burnett et al., 2003). It only takes into account geomorphic features such as channel GRADIENT, valley constraint and mean annual discharge of water (NWFSC, 2008).

### INTRINSIC PRODUCTIVITY

Productivity of a POPULATION in the absence of compensation, estimated as the mathematical limit of POPULATION productivity as abundance approaches zero. (See also SPAWNER/RECRUIT RELATIONSHIP.) (NWFSC, 2008).

## J

### JUVENILE

A salmon that has not matured sexually (gonads not fully mature) (NWFSC, 2008).

## L

### LACUSTRINE

Of or relating to a lake.

### LARGE WOODY MATERIAL ("LWM")

Currently referred to as LW in scientific literature and historically called LARGE WOODY DEBRIS [see scoresheet, old term used...] ("LWD"). The term used for trees that meet a certain minimum length and size and fall into adjacent streams or other bodies of water. Their capacity to affect habitat depends on their size relative to the channel size and the types of soils in the CHANNEL MIGRATION ZONE. LWM, once in a channel, can serve to stabilize banks, create channel diversity, trap spawning gravel,

and provide REFUGIA. See related discussions under POOLS AND RIFFLES and RIPARIAN in this Glossary. (King County, 2015)

#### LIFE HISTORY

The specific life cycle of a fish from egg to adult (NWFSC, 2008).

#### LIMITING FACTORS;

##### LIMITING FACTORS ANALYSIS (“LFA”)

Factors that limit survival or abundance, either by causing a loss of habitat or habitat-forming function and processes, resulting in lowered carrying capacity of the watershed for critical stages of SALMON LIFE HISTORY. (See Chapter 3 of the WCSP Regional Recovery Plan at <https://www.coastsalmonpartnership.org/wp-content/uploads/2018/02/PLAN-5-7-13.pdf>, : Critical Threats for examples.)

#### LISTED SPECIES

Species included on the *List of Endangered and Threatened Species* authorized under the federal ENDANGERED SPECIES ACT and maintained by the U.S. Fish and Wildlife Service and National Marine Fisheries Service of NOAA (NWFSC, 2008).

#### LITTORAL ZONE

In lakes, the area of lake bottom that receives enough light for rooted plants to grow. In the ocean, the marine ecological realm that experiences the effects of tidal and longshore currents and breaking waves to a depth of 5 to 10 m (16 to 33 feet) below the low-tide level, depending on the intensity of storm waves (Encyclopedia Britannica 2004; NWFSC, 2008).

#### LOWLAND HABITAT

Low-gradient stream habitat with slow currents, pools, and backwaters used by fish. This habitat is often converted to agricultural or urban use (NWFSC, 2008).

## M

#### MACROINVERTEBRATES

As used in relationship to salmon habitat, insect

larvae that live in POOLS AND RIFFLES and in the hyporheic (saturated) zone of stream banks, and provide forage food for salmon.

#### MASS WASTING

The technical name for landslides large and small. MASS WASTING is a natural process that wears down mountains and forms valleys over time. Improper forest practices can accelerate mass wasting, which can cause damage to fish streams. Mass wasting can also be triggered naturally by tectonic activity or saturation of sediment on steep slopes (WSPA, 2012). In the marine environment mass wasting is referred to as turbidity flows.

#### METADATA

Data that describes other data or refers to where such data may be found, and provides information about a certain item's content. For example, an image may include METADATA that describes how large the picture is, the color depth, the image resolution, or when the image was created. A document's METADATA may contain information about size, authorship, or date, as well as summation.

#### MIGRATION

Movement of fish from one POPULATION to another (NWFSC, 2008); or from one habitat to another during the life cycle.

## N

#### NOAA FISHERIES SERVICE/NMFS

The fisheries branch of NOAA, now correctly referenced as the National Marine Fisheries Service (“NMFS”).

#### NON-ANADROMOUS

Salmonids (could just say Fish) that stay in freshwater their entire lives.

NON-ANADROMOUS fish that are RESIDENT spend their entire lives in the stream network where they were spawned. NONANADROMOUS fish that are FLUVIAL rear for some time in their natal stream, then migrate to a larger river to grow, and return to their natal stream to

spawn. NON-ANADROMOUS fish that are adfluvial rear in their natal stream, then migrate to a lake or reservoir to mature, then return to their natal stream to spawn. (Quinn, T.P. 2005). University of Washington Press, Seattle, WA, at page 4.)

## O

### OFF-CHANNEL HABITAT

Habitat types including abandoned, formerly active side channels, sloughs, dead-end channels, wetlands, isolated oxbows, and smaller watercourses and lakes in the floodplain, close to a river and maintaining an outlet connection to the main channel. These habitats are extremely important to JUVENILE salmon for overwintering rearing and as REFUGIA during high flow events (King County, 2015).

## P

### PACIFIC DECADEAL OSCILLATION (PDO)

A pattern of Pacific climate variability that is the predominant source of inter-decadal climate variability in the Pacific Northwest. The PDO shifts phases on at least an inter-decadal time scale, usually about every 20 to 30 years. Identified in 1996 by the University of Washington's Climate Impacts Group researcher Nate Mantua and others, the PDO (like ENSO) is characterized by changes in sea surface temperature, sea level pressure, and wind patterns. The PDO is detected as warm or cool surface waters in the Pacific Ocean north of 20° N. During a "warm" or "positive" phase, the west Pacific becomes cool and part of the eastern Pacific warms; during a "cool" or "negative" phase, the opposite pattern occurs. (CIG: PDO). (See also ENSO.)

### PHENOLOGY

The timing of recurring biological events or presentation of species in a particular habitat range as a result of suitable conditions; often used in climate science to describe shifting occurrences both temporally and geographically

because of changes in a habitat's biological, physical or chemical conditions.

### PHOTIC ZONE

The depth of the water in a lake or ocean that is exposed to sufficient sunlight for photosynthesis to occur. The depth of the photic zone can be affected greatly by seasonal turbidity.

### POPULATION (of salmon)

"An independent population is a group of fish of the same species that spawns in a particular lake or stream (or portion thereof) at a particular season and which, to a substantial degree, does not interbreed with fish from any other group spawning in a different place or in the same place at a different season" Ricker, W. E. 1972. Hereditary and environmental factors affecting certain salmonid populations. In R. C. Simon and P. A. Larkin (eds.), *The Stock Concept in Pacific Salmon*, p. 27-160. University of British Columbia, Vancouver, B. C.

### PRODUCTIVITY

Also known as population growth rate. The rate at which a POPULATION is able to reproduce offspring under a given set of environmental conditions. This can be restricted to particular life stages.

## R

### REACH

A segment of a stream (e.g. 50 to 500 m) with a uniform set of physical characteristics, which is usually bounded by a hardened hydraulic control point or significant change in habitat type or gradient on each end (NWFSC, 2008).

### RECOVERY

A general term for the reestablishment or restoration of POPULATIONS reduced in size or at risk. It is used in two senses: in a "narrow sense" as it is defined in the ESA (see DELISTING), and in a "broad sense" to include efforts that extend beyond the requirements of



the ESA (NWFSC, 2008). (See RESTORATION).

#### RECOVERY PLAN

Under the ENDANGERED SPECIES ACT (ESA), a document identifying actions needed to improve the status of a SPECIES or ESU to the point that it no longer warrants continued protection under the statute (NWFSC, 2008).

#### REFUGIA

Areas or locations in fish habitats that provide shelter or protection during times of danger or distress, or are of high-quality habitat that support populations limited to fragments of their former geographic range. REFUGIA may be a center from which dispersion may take place to re-colonize areas post disturbance. REFUGIA can refer to habitat features such as pools, but may also refer to places of retained water level in drought, off-channel wetlands during flood events or bodies of water offering thermal refugia.

#### RESIDENT

Describes NON-ANADROMOUS salmon who spend their entire lives in the stream where they were spawned (Quinn, 2005, p. 4). (As distinct from fluvial and adfluvial.)

#### RESTORATION (or BROAD-SENSE RECOVERY)

- 1) Referring to Endangered Species Listing, the process leading to, or condition under which, a particular EVOLUTIONARILY SIGNIFICANT UNIT (“ESU”) of a salmon has returned to sufficient numbers and GENETIC DIVERSITY that it can be deemed self-sustaining and can be harvested economically (NWFSC, 2008);
- 2) Referring to habitat, an action that removes or repairs a threat (as defined in Chapter 3 - Threats of this document) or otherwise returns salmon habitat to a condition that fully supports a salmon life-cycle stage.

#### RIPARIAN

The interface between land and a stream; the geographic area around the edge of a waterway where the land and the waterway meet, overlap

and interact most directly by providing aquatic and riparian ecosystem services. Plant communities along the river banks are called riparian vegetation. RIPARIAN ZONES are significant in ecology and environmental management because of their role in soil conservation, their biodiversity, and the influence they have on aquatic ecosystems and may also provide microclimates; their bank stability can influence channel morphology and hence, habitat. They can occur in many forms, including grassland, woodland, wetland or even non-vegetative (ODFW, 2003). The RIPARIAN MANAGEMENT ZONE is sometimes referred to as the “RMZ.”

#### ROAD MAINTENANCE AND ABANDONMENT PLAN (“RMAP”)

A forest road inventory and schedule for any repair work that is needed to bring roads up to state standards. It is prepared by the landowner and approved by WDNR. Washington State forest management laws require most private forest landowners to prepare and submit Road Maintenance and Abandonment Plans.

(DNR:RMAP). See:

[http://www.dnr.wa.gov/BusinessPermits/Topics/SmallForestLandownerOffice/Pages/fp\\_sflo\\_rmap.aspx](http://www.dnr.wa.gov/BusinessPermits/Topics/SmallForestLandownerOffice/Pages/fp_sflo_rmap.aspx)

#### RUN

The total number of adult salmon that survive the natural mortality agents and head back to freshwater, usually their natal stream, to spawn. Those that evade causes of mortality and spawn are called the ESCAPEMENT (Quinn, 2005, p. 4).

#### RUN TIMING

The identified time periods each season of the year (usually identified by week) attributed to each species or separately identified stock of ANADROMOUS or RESIDENT salmon on their spawning run, when those populations typically enter an area—the mouth of a river or other terminal area—and then also when those same populations arrive and spawn in their particular upriver spawning areas (NWFSC, 2008).

## S

### SALMONID

Any of the SPECIES of fish in the family Salmonidae, including salmon, trout, and char (NWFSC, 2008). For this document, both *Oncorhynchus* and *Salvelinus* (bull trout or char) are included.

### SCOUR

The erosive action of running water in streams, which excavates and carries away material from the bed and banks. SCOUR may occur in both earth and solid rock material (StreamNet, 2012). The presence of LWM in a stream channel can restrict channel width, accelerating flow and increase the water's force on stream bed material and causing downstream SCOUR. This process is key in the creation of pools and riffles essential for good salmon habitat. SCOUR is also a major cause of bridge failure when bridge supports restrict stream channels.

### SERIAL

Of or relating to the entire sequence of ecological communities successively occupying an area from the initial stage to the climax. Often used to describe a phase in maturation of forests, for example, "a seral stage"; "a seral community."

### SSHEAR

Salmon and Steelhead Habitat Evaluation and Restoration, a program of the Washington State Department of Fish and Wildlife.

### SMOLT

A life stage of salmon that occurs just before the fish leaves fresh water. SMOLTING is the physiological process that allows salmon to transition from fresh to salt water. (NWFSC, 2008). The transitions include altering their color, shape, salt balance, energy storage, patterns of drinking, urination and behavior (Quinn, 2005, p. 3-4).

### SPECIES

Any distinct

POPULATION segment that interbreeds when mature and has sexually viable offspring. By NOAA policy, the last definition includes EVOLUTIONARILY SIGNIFICANT UNITS (ESUs) of salmon (NWFSC, 2008).

### STAKEHOLDER

A party with an interest in a proceeding. Generally "STAKEHOLDERS" are considered distinct from governmental entities, which have a management role as well as a financial or political interest.

### SUSTAINABLE

Refers to a population that is able to maintain its genetic legacy and long-term adaptive potential for the foreseeable future (NWFSC, 2008).

## T

### TERMINAL FISHERIES

FISHERIES near freshwater (usually the mouth of rivers or bays or near a hatchery release site) where the targeted species is returning to spawn. This definition includes the WDFW term "extreme terminal fisheries" defined by Crawford as "... areas where hatchery fish can be harvested with minimum impact on WILD STOCKS" (Crawford, 1997, Northwest Fisheries Science Center, NOAA. *Glossary*, p. 24. Online: [http://www.nwfsc.noaa.gov/publications/tech\\_memos/tm32/chapters/glossary.html](http://www.nwfsc.noaa.gov/publications/tech_memos/tm32/chapters/glossary.html))

### TERMINAL RUN SIZE

The number of fish in a RUN or POPULATION that return capable of spawning.

### THREATENED SPECIES

Under the federal ESA, any SPECIES that is likely to become an ENDANGERED SPECIES within the foreseeable future throughout all or a significant portion of its range.

### TURBIDITY

A water quality parameter that describes suspended particles and measures the degree to which they affect water clarity. The unit of

measurement is NTU (Nephelometric Turbidity Units). For salmon, the state water quality standards for TURBIDITY and the range of tolerances are found in WAC 173-201A-200 (1)(e). FINES can not only adversely impact salmon eggs (by blocking INTERSTICES and limiting oxygen), but also can harm salmon gills.

**END OF GLOSSARY**

DRAFT

## ***"Protect the best and restore the rest."***

### **Executive Summary**

The primary goal of the North Pacific Coast Lead Entity (NPCLE) is to maintain and improve ecosystem productivity and genetic diversity for all WRIA 20 salmonid species by protecting the existing highly productive habitats and populations, and restoring impaired habitat and populations with the potential to recover. To accomplish this goal the Lead Entity will utilize the best available science to set priorities, and incorporate socio-political factors in decision-making that help provide direction and focus for the success of project sponsors (NPCLE, 2007).

The North Pacific Coast is the newest Lead Entity for salmon recovery in Washington State (27th) under the Salmon Recovery Funding Board, and encompasses the same boundary as Watershed Resource Inventory Area 20 (WRIA 20). In 2006 this group split off of the North Olympic Peninsula Lead Entity (NOPE), whose watersheds all drain into the Strait of Juan de Fuca, and became the North Pacific Coast Lead Entity (NPCLE), which has all watersheds draining into the Pacific. NPCLE is also a member of the Washington Coast Sustainable Salmon Partnership (WCSSP) similarly established in 2007. This group has informally changed its name to Coast Salmon Partnership (sometimes "CSP"). WCSSP is a strategic regional association comprised of the four Lead Entities (LEs) along the Washington coast: Pacific County LE, Chehalis Basin LE, Quinalt Indian Nation LE, and North Pacific Coast LE. In 2014 the Washington Coast Sustainable Salmon Foundation (WCSSF) was established as a non-profit supporting organization to WCSSP that serves as its fiscal agent and fundraising partner. This entity has informally changed its name to Coast Salmon Foundation (sometimes, "CSF"). See <https://www.coastsalmonpartnership.org/>.

The North Pacific Coast recovery area encompasses 935,250 acres of land and over 80 miles of coastline starting in the south in the Hoh River Basin at the Steamboat Creek drainage, and extending north to the Ocean Creek drainage at Cape Flattery. The largest drainage area is the centrally located Quillayute River watershed, which is fed by the Dickey, Sol Duc, Calawah and Bogachiel River systems. The north end of this salmon recovery area is dominated by the extensive stream basin of Lake Ozette and the independent drainages of the Tsoo-Yess and Wa'atch Rivers.

The area experiences some 90-240+ inches of rainfall per year, being located in one of the temperate rain forests in the world. Land ownership in this region is dominated by federal, state, tribal and private commercial forest holdings. Wilderness or late seral stage forest protection covers much of the upper watersheds and nearly all the coast. The coast also includes reservation lands belonging to three tribes with an extensive overlay of off-reservation treaty rights, the Usual and Accustomed (U & A) fishing areas covering each watershed and going out into the Pacific Ocean. These U&As have been defined by federal courts. In addition to tribal U&As the nearshore is under several layers of state and federal authority depending upon the resource. Except for reservation lands, the lower elevation portions of the river systems are predominantly in either privately or government-owned commercial forestry. The relatively small remainder is in diverse rural-residential, recreational and agricultural use. There are several small urban centers, with the City of Forks as the largest.

Two salmonid species in NPCLE have been listed for federal protection: bull trout (*Salvelinus confluentus*) and Lake Ozette sockeye (*Onchorhynchus nerka*). Both of these species are listed as threatened under the federal Endangered Species Act (ESA). The five year review of the Recovery Plan for

Bull Trout was completed by the U.S. Fish and Wildlife Service (USFWS) in 2008 and in 2010 they released an update to the critical habitat designation (USFWS, 2010). The National Oceanic and Atmospheric Administration's (NOAA) has finalized the Lake Ozette Sockeye Recovery Plan (NMFS, 2009) and is currently prioritizing its first actions in concert with the Lake Ozette Sockeye Steering Committee. Chinook (*Onchorhynchus tshawytscha*), coho (*Onchorhynchus kisutch*), chum (*Onchorhynchus keta*) and steelhead (*Onchorhynchus mykiss*) stocks in NPCLE, and Lake Pleasant sockeye, are not federally listed. A status assessment on these latter populations has not been undertaken since 2002 (SASSI, 2002). However, recent tribal escapement data on many of these stocks show declines in recent years that could support designations of depressed or even critical (PFMC, 2010 and Appendix C). Currently preferred language for describing stock status; is “stable, declining, or rising” (see Appendix C-3 from Manual 18 of the Recreation and Conservation Office –“RCO”, the state agency managing salmon restoration grant programs).

This strategy document has two primary sections: The first section describes the goals and objectives of the plan, the methodology of how projects are identified and annually prioritized, and the application procedure for individuals and organizations who wish to apply as project sponsors.

The second section is broken down into geographic regions by watersheds, and contains a final section that covers a nearshore project area along the entire coastline of WRIA 20. Chapters within Section 2 first provide the context of restoration in the specific basin and then provide a current list of the highest prioritized projects for each basin or habitat region.

## **ACKNOWLEDGEMENTS:**

The North Pacific Coast Lead Entity Initiating Governments and Citizen Committee would like to thank all the hard work of the Technical Committee (Appendix E) and the Lead Entity Coordinator, and staff of the Coast Salmon Partnership and UW ONRC in producing this updated strategy for salmon restoration in WRIA 20. They would also like to acknowledge the extremely valuable regional publications that preceded and support this document by providing the scientific information that is the basis for its authority, including Carol Smith's (2000) Limiting Factors Analysis, the 2005 version of NOPL's strategy (NOPL, 2005), Jay Hunter's (2006) compilation of salmon restoration prioritization for the Quillayute Basin, the North Pacific Coast Lead Entity 2007 Initial Habitat Strategy for Salmonid Projects Considered within WRIA 20 (NPCLE, 2007), the 2010, 2011, 2012, 2013, 2014, 2015, 2016, 2017, 2018, 2019, and 2020 editions of the North Pacific Coast (WRIA 20) Salmon Restoration Strategy, and the Hoh Basin tributary analysis by McMillan and Starr (2008). New references regarding climate or other areas of study will be footnoted or otherwise referenced within.

*Dedicated to the memory of*

***Jim Jacoby***  
*(1944-2012)*

*For his steadfast support of salmon restoration on the North Pacific Coast*

## Section 1: Project Prioritization and Application Process

### 1.1 Goals and Objectives

The primary goal of the North Pacific Coast Lead Entity is to maintain and improve ecosystem productivity and genetic diversity for all WRIA 20 salmonid species by protecting highly productive habitats and populations, and restoring impaired habitat and populations with the potential to recover. To accomplish this goal the Lead Entity will utilize the best available science to set priorities, and also incorporate socio-political factors in decision-making that help provide direction and focus for the success of project sponsors (NPCLE, 2007).

A second goal is to work with partners to engage the public in Outreach and Education projects, through a variety of methods as funding permits: professionally guided citizen science; classroom programs; media presentations and website development; mentoring and/or internships; festivals and promotional events; or lecture series.

A third goal will be to identify areas worthy of peer-level research in the hope that this will attract universities and other research facilities to collaborate on future projects in this WRIA.

For on-the-ground restoration projects, a guideline publication consulted in most of the salmon habitat prioritization processes applied to WRIA 20 basins in recent years is “A Review of Stream Restoration Techniques and a Hierarchical Strategy for Prioritizing Restoration in Pacific Northwest Watersheds” (Roni, Beechie, Bilby, Leonetti, Pollock and Pess, 2002). This publication presents the results of an analysis by Northwest Fisheries Science Center scientists of several types of restoration approaches and their effects on multiple salmonid species over time. The primary recommendations promoted in this publication have been adopted by the North Pacific Coast Lead Entity in its project prioritization process (NPCLE, 2007), and they serve as the default prioritization guidance for projects that have not yet been identified and ranked in this document.

The Roni et al (2002) review found that *“watershed restoration should focus on restoring natural processes that create and maintain habitat rather than manipulating instream habitat.”* Based on that philosophy, the authors suggest that restoration efforts are usually most effective if they adhere to the following hierarchical strategy:

1. **Analyze the site:** The first step is an analysis of the watershed, reach or project site. The analysis should identify both healthy and degraded habitat based on the natural characteristics of the site. If degraded habitat is found, determine what habitat-forming processes specific to that site are altered and the factors responsible.
2. **Protect the best:** The most effective step after the analysis is to protect salmonid habitat that is already healthy.
3. **Reconnect healthy habitat:** The next most effective action is to reconnect healthy but isolated habitat. Examples include removing fish passage barriers (culverts, weirs, and other

barriers to potentially accessible fish habitat) and reconnecting the stream or river to sloughs, wetlands, high flow channels and estuarine habitat.

4. **Fix bad roads:** Road repair is high on the list because failing and poorly designed roads impair salmonid habitat in many ways. Roads can increase delivery of fine sediment that chokes spawning beds. Culverts can change stream hydrology or block the transport of sediment, wood and nutrients. Road-related landslides can increase bedload supply, filling rearing pools and impairing channel function.
5. **Restore riparian processes:** Damage to the riparian zone includes any alteration that disrupts its normal interaction with the stream, river or wetlands, or reduces the availability of food resources for rearing salmon. Examples include: dominance by invasive weeds; truncation of the floodplain through channelization, bank armoring, dikes, some modes of timber harvest; improper harvest of buffer trees; conversion of riparian zones from conifers to hardwoods (which can reduce the long-term supply of LWM); and livestock grazing in riparian corridors (which can cause stream bank erosion, channel sedimentation and widening, and decreased water quality).
6. **Restore instream habitat:** Instream habitat restoration (adding Large Woody Material-LWM, boulders, spawning gravel and nutrients) is last because it has tended to be a temporary fix and because results are variable. LWM placement should promote natural channel forming processes by mimicking natural LWM accumulations which are replenished by yearly high flows and as such should be secure enough to withstand peak flows. LWM used as a channel roughening agent should be complex and remain well anchored but use the minimum amount of metal hardware.

### Incorporating Climate Change

Climate change has the potential to add new stressors to salmon habitat or aggravate existing conditions and so serves as an overarching theme in this strategy. In the 2016 edition of the NPCLE annual strategy, climate change influences were added as an overlay to all goals, and to the scoring process. WRIA 20's location and lack of major urban development are shielding it from the most rapid changes, such as those presently experienced in the arctic; however change is happening, and indicators of these shifting variables can differ even among the respective watersheds of the WRIA. These may include, but are not limited to, new or increased invasive species presence, extremes in seasonal stream discharge and temperature, or ocean chemistry in the nearshore. Project sponsors are encouraged to take climate change into consideration wherever applicable or possible.

Many of the new risks to salmon can be attributed to phenology (shifts in locality because of temperature and/or precipitation changes on land, or temperature and/or chemistry changes in the ocean, leading to introduction of new species to a region, and loss or reduction of historically native species.<sup>1</sup> While NPCLE does not work on ocean conditions beyond the nearshore, the impact of changing food supplies for salmon beyond the smolt stage makes it even more critical to improve conditions for them at

---

<sup>1</sup> While some climate research and summation of watershed status has been done locally (see, e.g., downloadable studies and a metadata list at <https://quileutenation.org/natural-resources/climate-change/>, the extension of our rainforest into British Columbia and S.E. Alaska has been the subject of relevant peer-reviewed research, as well: Shanley, C. S. et al., *Climate change implications in the northern coastal temperate rainforest of North America*. *Climate Change* (2015) 130:155-170. Parallels can be drawn.



spawning and juvenile stages.<sup>2</sup>

Climate-driven phenological effects are also evident for invasive species. New field observations have indicated that some invasive plants previously assigned only to terrestrial impact have been discovered to impair channel habitat as well, and have long-term allelopathic properties, notably Scotch broom (*Cytisus scoparius*), the seeds of which are allegedly viable for 75 years.<sup>3</sup> The leaf litter of invasive *Polygonum* spp. (knotweed, a flowering cane) has less nutritive capacity than native plants, with an adverse domino effect on macroinvertebrates of the hyporheic zone, thus adversely impacting juvenile salmonids. Knotweeds thrive in riparian zones and sand bars and aggressively expand their range vegetatively.<sup>4</sup>

### Education and Outreach

In recent years, RCO has accepted projects that are not directly habitat restoration per se, but support or lead to salmon species restoration through outreach and education. For example, Citizen science is a valuable contribution, especially in the current financial climate, but it is important that citizens do not act outside the framework of a managed research or field project. Such programs to be eligible for funding hereunder must have oversight by a professional, a clear quality assurance/quality control plan that has been approved by a federal, state, local, or tribal government, and have transparent reporting of data.

Similarly, classroom programs/field trips must have the endorsement of the school or institution for which they are designed, before submitting a project to NPCLE. Festivals, lectures and media presentations, websites, and any other plan to produce written or audio material must have oversight/review by persons with technical expertise regarding salmon.

Regardless of the form projects may take, each must have a clear relationship to the overall technical goals of this strategy and support restoration on the ground. Projects should be conducted within the WRIA 20 boundary, unless it can be clearly demonstrated why performing them in a different area would benefit the WRIA 20

---

<sup>2</sup> Scheurell, M.D., Zabel, R.W. and Sandford, B. P. *Relating juvenile migration timing and survival to adulthood in two species of threatened Pacific salmon (Onchorhynchus spp.)*. J. of Applied Ecology, 2009, 46, 983-990. See also the pending research (sent to publication) by SeaGrant staff in *The Cordova Times*, November 17, 2017, involving adverse impact of ocean acidification on olfactory senses of ingressing salmonids.

<sup>3</sup> Muir, J.L. and Vamosi, J.C. *Invasive Scotch broom (Cytisus scoparius, Fabaceae) and the pollination success of three Garry oak-associated plant species*. Bio. Invasions. 2015. DOI 10.1007/s10530-015-0886-3. See also Weidenhamer, J. D. and Callaway, R.M. *Direct and Indirect Effects of Invasive Plants on Soil Chemistry and Ecosystem Function*. J. Chem. Ecol. (2010) 36:59-69.

<sup>4</sup> Urgenson, L.S. Reichard, S.H, and Halpern, C.B. *Community and ecosystem consequences of giant knotweed (Polygonum sachalinense), invasion into riparian forests of western Washington, USA*. Biological Conservation, in press 2017 (seems to have been submitted 2009). See also Claeson, S.M., LeRoy, C.J, Barry, J.R., and Kuehn, K. A. *Impacts of invasive riparian knotweed on litter decomposition, aquatic fungi, and macroinvertebrates*. Biological Invasions. 2013 DOI 10.1007/s10530-013-0589-6. "The final publication is available at link.springer.com":



geographic region. While state and federal resources have been the primary funding base of WRIA 20 projects to date, this strategy also includes relevant projects that may lie outside those funding criteria.

## 1.2 Project Prioritization Method

The process of prioritizing projects within the WRIA 20 boundaries has been revised from the 2007 strategy to focus evaluation more on how proposed projects will affect critical watershed processes and biological integrity over the long term relative to Climate Change. However, most of the key prioritization considerations remain the same dating back to the Quileute Natural Resources in its assessment (Hunter, 2006), and the old North Olympic Peninsula Lead Entity strategy (NOPL, 2005) under which the initial SRFB projects in WRIA 20 were implemented from 1999-2006. Changes reflected in the prioritization matrix presented here took place in 2008 and 2009 with its draft application to Hoh River Basin projects for Rounds 9 and 10 of the Salmon Recovery Funding Board. Its final implementation across WRIA 20 was in the 2010 Edition of The North Pacific Coast (WRIA 20) Salmon Restoration Strategy, which has been updated annually ever since.

This newest prioritization matrix (Table 1, below), used for ranking grant applications, has been developed with a suite of characteristics selected by the NPCLE Technical Committee to address the types of projects and strategy they employ, the physical habitat conditions, and the biological conditions of the fish and their immediate environment that follows from Roni et al, 2002. The first three categories of the matrix are for overall consideration in promoting a project to be on the annual restoration project list (Appendix B). For individual projects being proposed in a specific grant round, reviewers also consider variables such as the urgency of the project to be undertaken immediately, the likelihood of success given the qualifications of the sponsor, the specific requirements of the grant round, and the level of community support.

Table 1 lists each metric with a brief description and the range of points used for ranking and weighting projects by the NPCLE Technical Committee.

(Table 1 appears on the following two pages)

PROJECT NAME / # :		REVIEWER NAME:		
<b>CATEGORIES</b>			<b>SCORE</b>	<b>COMMENTS (Reviewer)</b>
<b>PROJECT STRATEGY</b> (score only as many as appropriate)	<b>Category Description</b>	<b>Score Range</b>	<b>(Reviewer)</b>	
<b>Preservation/Protection.</b>	Obtains protection from direct human impacts to habitat conditions through conservation easements or land purchase.	<b>0 to 10</b>		
<b>Assessment to define projects and/or to fill data gaps.</b>	Conducts archival and empirical studies to document or ground truth current conditions prior to identifying specific restoration actions.	<b>0 to 10</b>		
<b>Restoration of Processes - Long term</b>	Undertakes actions that support natural processes to recover habitat conditions.	<b>0 to 10</b>		
<b>Restoration of Physical Habitat - short term</b>	Undertakes restoration of degraded habitat to immediately improve habitat conditions on a temporary time scale.	<b>0 to 5</b>		
<b>Reconnect Fragmented / Isolated Habitats</b>	Undertakes actions that repair physical corridors and restores functions of previously connected habitat areas.	<b>0 to 10</b>		
	<b>Category Description</b>	<b>Score Range</b>	<b>SCORE (Reviewer)</b>	<b>COMMENTS (Reviewer)</b>
<b>Acquisition/Easement</b>	Purchase and/or a contractual agreement to maintain or improve salmon habitat conditions.	<b>0 to 4</b>		
<b>Fish Passage</b>	Remove stream-crossing structures or restore, upgrade and replace stream-crossing structures to allow migration of all fish life history stages and the natural movement of streambed material and large woody material.	<b>0 to 4</b>		
<b>Road Decommissioning</b>	Elimination of existing road(s) and reestablishment of natural channel configuration and natural habitat functions.	<b>0 to 4</b>		
<b>Drainage / Stabilization</b>	Increase water crossing structure sizes to better accommodate peak flows. Increase number of cross drains to avoid excess flow into any drainage, and/or remove side cast at segments in risk of failure.	<b>0 to 4</b>		
<b>Flood Plain &amp; Wetland</b>	Reconnect or re-design lowlands, road segments, dikes, bank armoring, revetments and fill that are specifically impacting floodplain, channel, or wetland function.	<b>0 to 4</b>		
<b>Large Woody Debris Placement</b>	Design and place engineered woody material accumulations and logjam structures to enhance channel stability, diversity, and spawning substrate, accumulate natural wood, and/or to protect significant habitat features for the maintenance of productive fish habitat.	<b>0 to 4</b>		
<b>Riparian Restoration</b>	Inventory and remove invasive species along banks and river bars within basins using appropriate methods for removal and control. Promote appropriate age and species composition of vegetation through landscape engineering and replanting. Fence riparian areas from livestock, relocate parallel roads and other infrastructure from riparian areas.	<b>0 to 4</b>		
<b>Instream structure removal / abandonment</b>	Permanent removal of culverts, failed bridges, cedar spalts, and other anthropogenic instream blockages so that the channel returns to natural conditions.	<b>0 to 4</b>		
<b>Instream Structure Improvement/replacement</b>	Improve or replace existing culverts, bridges, or other failed instream structures so that the channel returns to adequate function for the support of salmon habitat.	<b>0 to 4</b>		
<b>Other</b> (continued)	Special assessments, experimental techniques, quantitative and spatial modeling or the application of new technology.	<b>0 to 4</b>		

(continued from other side)				
	Category Description	Score Range	SCORE (Reviewer)	COMMENTS (Reviewer)
<b>Salmonid Habitat Quality</b>	Water quality, pool frequency, channel composition, LWD frequency positively affected by the project .	0 to 4		
<b>Salmonid Habitat Quantity</b>	Increase in stream length, estuary or off-channel area after project completion.	0 to 4		
<b>Salmonid Life Histories</b>	Range of salmon life history stages addressed and positively affected by the project (e.g. spawning, rearing, migration).	0 to 4		
<b>Salmonid Species Diversity (current)</b>	Number of salmonid species positively affected.	0 to 4		
<b>Riparian forest and native vegetation</b>	Are riparian areas healthy with native vegetation or will invasive species and/or restoration be addressed?	0 to 4		
<b>Sediment Control</b>	Anthropogenic or geomorphic- sediment issues and/or their restoration positively affected by the project.	0 to 4		
<b>Climate Adaptation</b>	Climate adaptation is formally incorporated into project benefits and addressed in the proposal description.	0 to 4		
<b>Salmonid habitat connectivity</b>	Improvement or maintenance of connectivity to functional or high quality habitat.	0 to 4		
	(score applicant based on track record and documented resources)	Score Range	SCORE (Reviewer)	COMMENTS (Reviewer)
<b>Applicant is or has an appropriate project sponsor.</b>	How complete and balanced is the project team?	0 to 4		
<b>Likelihood of satisfying the granting agency.</b>	How does this project address the funding requirements of the granting agency?	0 to 4		
<b>Accuracy and completeness of budget.</b>	Are projected expenses realistic relative to documented costs and are they adequate?	0 to 4		
<b>Urgency for immediate implementation.</b>	Are there timing issues for this projects success that make it more important to move forward now?	0 to 4		
<b>Qualifications</b>	Qualifications / track record of sponsor/partners	0 to 4		
<b>Local Community Support</b>	Is there endorsement (e.g support letters) of affected landowners, support by economic sectors, community awareness and adequate buy in?	0 to 4		
		<b>TOTAL:</b>		

### 1.2.1 Descriptions of Prioritization Categories:

A description for each category in Table 1 is provided below to more thoroughly explain how ranking criteria for potential and proposed projects are being applied by the NPCLE review teams.

**Project Strategy:** The project is first assessed as to whether it is following one or more of the following strategies, and then later scored as to how adequately it proposes to accomplish each strategy.

- **Preservation/Protection:** Obtains protection from direct human impacts to habitat conditions through conservation easements or land purchase. The land should be high quality salmon habitat to begin with and/or include a long-term management plan that restores it and allows it to be self-sustaining as high-quality salmon habitat.
- **Assessment/Monitoring to Fill Data Gaps:** Conducts studies to document or ground truth information about current conditions prior to identifying specific restoration actions and to identify what and where restoration actions are most appropriate.
- **Restoration of Processes – Long-term:** Undertakes actions that support natural processes to recover habitat conditions -actions primarily involving geomorphic or vegetation modifications that support or enhance existing natural conditions that may require years for measurable effects. Examples would be a bridge, reconnecting off-channel habitat, and road decommissioning.
- **Restoration of Physical Habitat – Short-term:** Restoration of degraded habitat to immediately improve habitat conditions on a temporary basis. Projects are designed to mimic and promote natural processes in order to preserve critical conditions; usually with the hope, but not a high probability of incorporation into long-term processes. Examples would be invasive plant removal, stream grade control, or other projects that require on-going maintenance.
- **Reconnect Fragmented/Isolated Habitats:** Undertakes actions that repair physical corridors and restore functions of previously connected habitat areas. This includes any fish passage blockages between previously available spawning habitat, as well as important juvenile foraging areas.

**Project Method:** The project is assessed next as to whether it is utilizing one or more of the following methods, and then scored as to how adequately it proposes to apply each method that is identified.

- **Acquisition/Easement:** Purchase land, or establish an easement or other temporary contractual agreement for land, in order to maintain or improve salmon habitat conditions.
- **Fish Passage:** Remove stream-crossing structures or restore, upgrade and replace stream-crossing structures to allow migration of all fish life history stages and the natural movement of streambed material and large woody material.
- **Road Decommissioning:** Eliminate existing road(s) for the reestablishment of natural channel configurations and natural habitat functions.

- **Drainage/Stabilization:** Increase water crossing structure sizes to better accommodate peak flows. Increase number of cross drains to avoid excess flow into any drainage, and remove side cast at segments in risk of failure.
- **Flood Plain & Wetlands:** Reconnect or re-design lowlands, road segments, dikes, bank armoring, revetments and fill that are specifically impacting floodplain, channel, or wetland function. This can include removing, relocating and re-designing road segments, dikes, bank armoring, revetments or fills that are specifically impacting floodplain or wetland function and hydrology.
- **Large Woody Material Placement:** Design and place large woody material structures to promote natural channel processes. These structures provide cover; create channel complexity, segregate and stabilize spawning substrate; trap and accumulate natural large woody material; and/or to protect significant habitat features within flood plains for the maintenance of productive fish habitat.
- **Riparian Restoration:** Restore riparian processes by inventorying and removing invasive species along banks and river bars within basins using appropriate methods for removal and control. Promote appropriate age and species composition of vegetation through landscaping, thinning, planting, understory vegetation control, conversion of riparian areas to mixed stands and replanting. Fence riparian areas from livestock; relocate parallel roads and other infrastructure away from riparian areas when possible.
- **Instream Structure Removal/Abandonment:** Permanently remove culverts, failed bridges, cedar spalts, and other anthropogenic instream blockages so that the channel returns to natural conditions.
- **Instream Structure Improvement/Replacement:** Improve or replace existing culverts, bridges, or other failed instream structures so that the channel returns to adequate function for the support of salmon habitat.
- **Other:** Conduct special assessments, perform quantitative and spatial modeling or apply new technology. Examples include assessments or monitoring of riparian conditions, cold water refugia, invasive species, rip rap, culverts, etc.

**Habitat and Biology Addressed:** The proposed actions at the location of the project are assessed for each of the following ecological conditions, and then scored as to how well the project either preserves or improves those conditions.

- **Salmonid Habitat Quality:** Pool frequency, channel type and sediment composition, water quality, riparian cover, large woody material frequency that are positively affected by the project; or if conditions are maximally functional to begin with, how are they maintained by the project?
- **Salmonid Habitat Quantity:** Stream length/wetland/estuary area that is affected by the project. Is this a small postage stamp effect, or does the project affect a much larger area or system of habitats?
- **Salmonid Life Histories:** Range of salmonid life history stages addressed and positively affected by the project (e.g., spawning, rearing, migration).
- **Species Diversity:** Currently documented salmonid species in the system. Is it one stock or multiple stocks that will be affected by the project?

- **Riparian Forest and Native Vegetation:** Are riparian areas healthy with native vegetation or will invasive species and/or restoration be addressed?
- **Sediment Control:** Are there anthropogenic or geomorphic sediment issues that the project addresses for an improvement in salmonid habitat? If there are not current sediment issues, will the project potentially affect sediment negatively or will sediment stability be maintained or improved?
- **Climate Adaption:** Is the project area currently showing impact(s) from climate change and if so, will the project restore or remedy such impacts, or help to prevent future impacts? Examples: Are changes in precipitation pattern affecting water quantity or quality? Are new invasive species taking advantage of changes in precipitation? If so, how will the project address these changes?
- **Salmonid Habitat Connectivity:** Physical interconnection with functional or high-quality habitat, or habitat that is already protected. Is this an isolated habitat or is it one that plays an important role in a larger system of habitats? Will the project positively improve or maintain connectivity?

**Likelihood of Success:** Assessed for the project proposal in terms of adequacy for each of the following.

- **Sponsor:** The applicant is or has teamed up with an appropriate project sponsor that provides a balanced and adequate project team.
- **Likelihood of satisfying the granting agency:** The project addresses the requirements for a successful award as identified by the granting agency in its application materials. The application is competitive and not lacking explanation in areas the granting agency has indicated are important.
- **Budget:** The budget is complete and projected expenses are realistic relative to documented costs, which are also adequate for successfully completing the project. The over-all cost of the project is realistic relative to the amount funds available from the granting agency along with those from any project partners or matching funds.
- **Urgency:** The project has a time-sensitive aspect that makes it more important to be implemented in the present grant cycle. The project is either in an important sequence of restoration actions that merits consideration, or is restricted to an opportunistic time window where the scope or scale of the project will otherwise be lost or diminished.
- **Qualifications:** The training and experience of the sponsor and/or partners and their track record performing equivalent professional services will demonstrate a strong likelihood of success.
- **Community support:** The sponsor has demonstrated community awareness of, and support for, the project. Examples include documentation of landowner willingness to participate or provide access to the project; or letters of support from affected community organizations, economic sectors, local governments, and/or tribes.

### **1.3 Review Process** (Project application procedure, form, and explanation of the evaluation process).

The project review process for the annual Salmon Recovery Funding Board (SRFB) rounds requires application through the North Pacific Coast Lead Entity in the early part of the year, prior to approval from the regional organization (Coast Salmon Partnership), and final submission of the Lead Entity list of approved projects to SRB. Normally funds are then available for implementation of the project in the following Spring-Summer. The full pre-application package for the current year can be found in Appendix A of this document.

Periodically NPCLE will also review projects for other funding sources independent of SRFB. Under circumstances where other funding agencies are involved the Technical and Citizen Committee reviewers will either use the funding organization's required criteria or employ the matrix in Table 1 and adapt it to any peculiarities specific to those funding requirements if necessary.

Many streams and rivers in the NPCLE area still do not have prioritized lists. To help applicants choose appropriate projects in these watersheds, NPCLE has chosen Roni et al. (2002) as its default prioritization guideline as outlined on pages above in concert with the Prioritization criteria presented in Table 1.

For questions or assistance in developing a project in WRIA 20 the North Pacific Coast Lead Entity Coordinator working out of UW Olympic Natural Resources Center in Forks (Frank Hanson 360-374-4556, [fsh2@uw.edu](mailto:fsh2@uw.edu) or Rich Osborne 360-301-2175, [osborner@uw.edu](mailto:osborner@uw.edu)) can help you get started by identifying potential sponsors, partners and sources for technical assistance.

### **1.4 Annual Project List:**

The annual project list identifies actions or programs in WRIA 20 that are reviewed by the Technical and Citizens Committees for additions and subtractions each year. Additions to the list come from ongoing assessments and restoration prioritization processes, and from new projects recommended by stakeholders and Technical Committee members over the previous year. Subtractions from the list are undertaken when projects are fully completed or conditions have changed so that the project is no longer relevant for further consideration. The list is generated independently for each of the five habitat regions in WRIA 20: the three primary watershed basins (Ozette, Quillayute, and Hoh), the Independent Drainages, and the Nearshore. For purposes of NPCLE projects, the Nearshore extends from the littoral zone (beach shoreline) or from the area of tidal influence in lower rivers, out to a depth of 30 meters mllw (mean lower low water), 30 m being the light attenuation break. See, e.g., Shaffer, J.A., P. Crain, B. Winter, M. McHenry, C. Lear and T. Randle. 2008. Nearshore Restoration of the Elwha River through Removal of the Elwha and Glines Canyon Dams: an Overview. Northwest Science. 82:48-58.

The current suite of potential projects is listed in Appendix B as a table, and serves as a menu of potential restoration actions and projects that have been locally identified and recommended as currently needed to support salmon habitat restoration. From this list the NPCLE Technical Committee then identifies the top priority projects for each basin, the Independent Drainages, and the Nearshore and ranks them by consensus for that year's round of projects. The prioritized projects described in text here are the "highest" ranked projects on the list in Appendix B. Each project is summarized on the following pages under each of the five habitat regions where they occur. However, any project can be put forward as a potential candidate and considered on its merits for full funding in any one year whether or not it is already in Appendix B.

### **1.5 Eligibility for the Annual Project Rounds:**

Any proposed project submitted on time for consideration in an advertised grant round can be fully funded independent of existing lists as long as it scores high enough in the final proposal evaluation and ranking by both the NPCLE Technical Committee and Citizens Committee.

The annual SRFB project review takes place in spring for all projects officially submitted. These annually submitted projects are reviewed and ranked against each other using the criteria described in Table 1. In the final proposal review all the top projects for which there is enough funding are put forward for full awards. Projects for which there is not enough funding are potentially submitted as alternates at the discretion of the NPCLE Citizen's Committee. Alternates can then be considered for funding if a higher ranking project must be withdrawn for some reason, or additional funding becomes available through the Coast Salmon Partnership before the grant round has officially ended.



## Section 2: Priority Projects by Geographic Section



### 2.0 All WRIA 20 Basins System-wide

Watershed Resource Inventory Area 20 (WRIA 20) encompasses the northwest core of the Olympic Peninsula rainforest ecosystem from Kalaloch to Cape Flattery. As stated in the introduction to this strategy document, “the primary goal of the North Pacific Coast Lead Entity is to maintain and improve ecosystem productivity and genetic diversity for all WRIA 20 salmonid species by protecting highly productive habitats and populations, and restoring impaired habitat and populations with the potential to recover.” For most of the landscape assessments and actions recommended in this strategy, it has been deemed appropriate by the Technical Committee to prescribe actions based upon the unique characteristics of each basin even if they are duplicative prescriptions with some of the other basins, rather than inappropriately prescribe them across the entire WRIA. However, two actions rose to the level of agreement to be of WRIA-wide application.

**2.0.1 Title of Project:** Culvert inventories and prioritizations using WDFW protocols.

**Location:** All WRIA 20 basins and tributaries.

**Issue/Limiting Factor being addressed:** Water quality and fish passage.

**Issue/Limiting Factor being addressed:** Fish passage and water quality.

**Action to be taken:** Comprehensive field assessments of all known culverts on fish-bearing streams in WRIA 20 (County, DNR, Federal and private).

**Stocks being affected:** Chinook, Coho & Sockeye salmon, Steelhead, Cutthroat & Bull trout.

**Status:** Underway and seeking additional comprehensive funding.

**2.0.2 Title of Project:** Low water Access Inventory of seasonal fish barriers.

**Location:** All WRIA 20 basins and tributaries.

**Issue/Limiting Factor being addressed:** Fish passage, seasonal access, aquatic habitat quality, quantity and off-channel habitat connectivity.

**Action to be taken:** Comprehensive assessment of seasonal flows to identify dewatered mainstem bottlenecks, and off-channel access areas.

**Stocks being affected:** Chinook, Coho & Sockeye salmon, Steelhead, Cutthroat & Bull trout.

**Status:** Seeking funding; initial data compilation underway.

## 2.1 Hoh River Basin

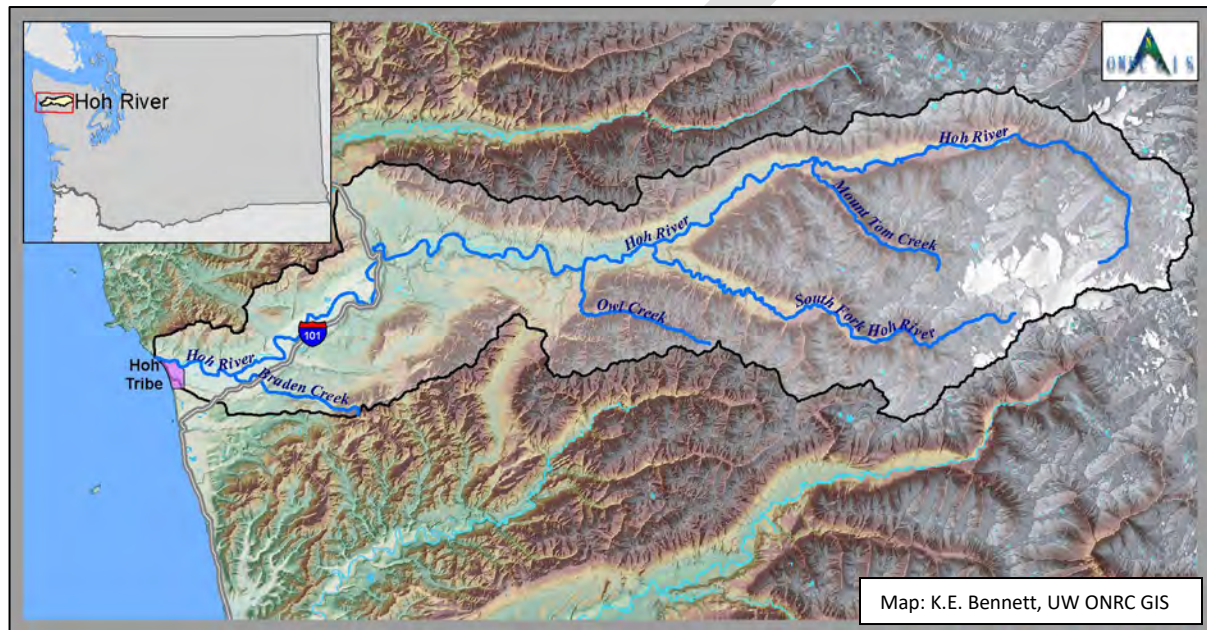


Figure 1. Relief Map of the Hoh River Basin

### 2.1.1 Hoh River Basin Background

The headwaters of the Hoh River Basin are located on Mt. Olympus at an altitude of 2,425 meters (m). The upper 65% of the basin, including the entire North Fork and majority of the South Fork Hoh Rivers, is protected within Olympic National Park and is considered to be essentially in pristine condition (McHenry and Lichatowich, 1996; Smith, 2000) (Figure 1). The Hoh River is a large (481 km), glacially-influenced river with an extensive floodplain that contains a diverse array of lateral riverine habitats that are critical to rearing salmonids (Sedell et al., 1984; Smith, 2000; McHenry, 2001). Several major non-glacial tributaries to the Hoh also provide temperate rearing and spawning areas for salmonids (Sedell et al., 1982; McHenry, 2001). Most of the large tributaries are located on industrial forestlands outside the Park where land use practices have degraded salmon rearing and spawning habitat and altered the processes responsible for habitat formation (Smith, 2000; McHenry, 2001). At the mouth of the Hoh River the Hoh Tribal reservation occupies the south shore, and Olympic

National Park the north shore.

The wet, mild climate of the Hoh River is dominated by the influence of offshore marine air and is characterized by the highest precipitation levels in Washington State (U.S. Weather Bureau, 1965). Average annual precipitation ranges from about 225cm (90 inches) near the Pacific Coast to 600cm (240 inches) per year in the Olympic Mountains (U.S. Weather Bureau, 1965). Normal discharge fluctuations are bimodal with individual peak flows greatest during winter months (e.g., November to February) with average monthly discharges highest when snowmelt runoff occurs in June and July (USGS, 1998). As predicted in research on climate change, recent years seem to indicate changes in the hydrograph, with higher peak flows in the November to January period, a reduced spring runoff season and a lower summer flow (USGS, 2010). Recent years have shown particularly dry spring and summer seasons, with reduced flow and higher water temperatures in tributaries. Offshore conditions such as the “Blob,” a vast region of warm surface water in the North Pacific, also had a negative effect on salmonid populations.

In principle, the Hoh River supports a relatively healthy and diverse salmonid assemblage that includes five species of Pacific salmon, two species of trout, and one char species (McHenry and Lichatowich, 1996). That said, runs are greatly reduced from the days when canneries operated on the Hoh (McHenry, 2001; Appendix C). The spring/summer and fall Chinook (*Oncorhynchus tshawytscha*), fall Coho (*O. kisutch*), and winter Steelhead (*O. mykiss*) are considered among the last remaining relatively healthy populations in the lower forty-eight (Nehlsen et al., 1991; Huntington et al., 1994; McHenry and Lichatowich, 1996). The Hoh River Bull trout (*Salvelinus confluentus*) population is listed as threatened under the federal Endangered Species Act but is considered to be relatively healthy and abundant (Mongillo, 1992). The Hoh River also contains unstudied populations of coastal Cutthroat trout (*O. clarki*), resident rainbow trout and summer steelhead (*O. mykiss*), in addition to a few Chum salmon (*O. keta*), Sockeye salmon (*O. nerka*), and Pink salmon (*O. gorbuscha*) (McHenry, 2001).

Most salmonid species utilize slightly different riverine habitats (Sedell et al., 1982; Sedell et al., 1984; McHenry, 2001) and out-migrate at different ages during their freshwater lifecycle (Roger Moseley, WDFW, personal communication, 2007; Jim Jorgensen, Hoh Tribe, personal communication, 2007). Over 95% of the spring/summer and fall Chinook out-migrate at as juveniles at age-0, which contrasts sharply with the tendency of the other species to remain in fresh water for at least a full year. Spring/summer Chinook spawn from mid-August through mid-October while fall Chinook and Coho spawn from mid-October through January. Winter Steelhead spawns from December through July. No information is available on the spawn timing of summer Steelhead, which are believed to spawn in the NF and SF Hoh Rivers inside Olympic National Park (“ONP”) (McHenry, 2001). The juvenile and adult life histories, and ecology, of coastal Cutthroat and resident Rainbow trout are completely unstudied.

Bull trout are believed to spawn primarily in Olympic National Park, in the mainstem river or in tributaries with active glaciers (Brenkman and Meyer, 1999). More recently,

extensive research on Bull trout has been conducted by ONP biologists to better understand life histories, morphology and migration patterns throughout the basin. Results indicate that there are three distinct life histories: 1) freshwater residency; 2) a single migration to sea; and 3) multiple migrations to sea (Brenkman and Corbett, 2005; Brenkman et al., 2007). Radio telemetry revealed that among fish that made multiple migrations to sea, some traveled to other coastal watersheds, including the Queets River, Quinault River and Kalaloch Creek before returning to the Hoh River (Brenkman and Corbett, 2005).

There is a wealth of peer-reviewed and unpublished reports on salmonid populations and habitat in the Hoh River Basin, although data gaps remain. Key factors limiting salmonid productivity in this basin were identified by Smith (2000). Washington Department of Natural Resources (“WDNR”) conducted a partial watershed analysis, including a draft fish habitat module (McHenry, 2001) and a mass wasting module (Parks, 2001). Washington Department of Fish and Wildlife (WDFW) conducted a Level 1 Technical Assessment for WRIA 20 watersheds (Hook, 2004). U.S. Department of Interior’s Bureau of Reclamation (BOR) also did a study of the Hoh for the WRIA 20 process (Lieb and Perry, 2005). A mid-watershed hydrologic and habitat analysis was conducted by the Wild Fish Conservancy in 2011 and 2012. Other studies have been conducted in the basin by state agencies, NGOs, the Hoh Tribe, and the Northwest Indian Fisheries Commission (NWIFC). Technical reports by WDNR (Cederholm and Scarlett, 1997) and the Wild Salmon Center (WSC, 2008) examined habitat conditions in major tributaries to the Hoh. Replications of these studies are recommended. Recent geomorphic assessments have been done by the Western Federal Highways Division on channel migration, bank erosion and riparian conditions, particularly along the Upper Hoh County Road where infrastructure has been threatened. In 2021, Jefferson County and its partners will provide new hydraulic modeling as well as geomorphic, vegetation and habitat information and reports as part of its Middle Hoh River Resiliency and Action Plans. This effort will also generate new orthophotos for the reach and is seeking funds to obtain topobathy (green) LiDAR.

Collectively, these technical reports conclude that while habitat functions well compared to other watersheds in the western U.S., major impacts on fish populations have occurred, and the root causes are both technically complex and socially costly to restore.

Valley side slopes, terrace edges, and inner gorge areas in the Hoh River Basin represent a high percentage of the land outside the ONP and have a naturally high erosion potential (Parks, 2001). Climate change and ensuing glacial melt have added to sediment loading (see p. 16, below). A combination of sensitive soil types, precipitation intensity, mid-slope roads with side-cast construction, and extensive timber harvest have unnaturally increased surface erosion rates in these areas (McHenry, 2001), likely exacerbated by climate change. Although forest road systems are improving under present DNR Forest Practice regulations (WAC 222), the legacy of old roads has taken a toll in some areas (Smith, 2000). Unintended negative effects on salmonid habitat by county and federal highway systems, notably bank armoring, remains largely

unmitigated. Mass wasting and debris flows have also resulted in channel incision that has disconnected floodplain habitat and exposed layers of clay sediment; these continually erode and reduce water quality in both the mainstem Hoh and tributaries (Smith, 2000).

Glacial retreat is apparent in three major Olympic Peninsula watersheds: Elwha, Hoh and Quinault. ONP staff has been conducting annual mass-balance measurements on Olympic glaciers. Currently, Park scientists are tracking the rate of growth or recession of glaciers as well as determining how much runoff is contributed to rivers by glaciers. They have documented a 34 percent decrease in the surface area of Olympic glaciers and a 15 percent decrease in volume over the last three decades. Similar studies have been conducted at Mt. Rainier National Park. While the underlying geology differs, the process and outcomes appear similar research conducted by FEMA and NPS at Mount Rainier National Park, shows increasing entrained sediment, aggradation of sediments, and channel avulsion throughout the river system. This in turn, affects infrastructure such as roads, rural homes, forest succession, and channel location.

Channel migration increasingly exposes a persistent seam of blue clay throughout the watershed. Erosion at the toes of deep-seated landslides near Nolan Creek, Maple and Owl Creeks, and Spruce and Canyon Creeks can destabilize these geologic hazards. The exposed clay increases turbidity and results in a sticky layer of extremely fine sediment over gravel bars and side-channel spawning beds.

Channel instability and changes in vectors and pathways such as recreation, restoration construction, road construction, and weather patterns also increase the impacts of invasive plant species that are documented to alter riparian succession. Channel instability disrupts riparian succession, and arrests the passive restoration of native plant communities. These are the foundation of food webs and habitat development, and when they are impaired, cause cascading effects on salmonids and other species (QIN, Lestelle et al. 2011). Succession is as dependent on control of erosion as it is on species. Succession is very complex. Mycorrhiza components, when understood and feasible, need to be part of any riparian planting and invasive plant control.

The Hoh River Basin is a dynamic watershed, which in past decades has suffered destructive mass wasting, rapid lateral channel migration, locally excessive sediment accumulation and repeated scour during spawning and egg incubation periods. These effects are aggravated by many causes, some of which are within the expected range of conditions on Coast Range watersheds managed for timber production. Causes include both rapid storm runoff from young commercial forestland at low elevations and rain-on-snow events originating in mid-elevation forests. The riparian buffers left along tributaries and the main channel have not been adequate to withstand windstorms, debris flows, and channel migration. In reaches where remnant, large old growth timber remains, bank instability is just as poor as where no timber grows, although trees of sufficient size and diameter remain in place, providing mass to build back river bars and floodplain terraces. The lack of large riparian timber reduces shading and limits the



supply of large wood material (LWM) to that which washes down from Olympic National Park. Few pieces of LWM are large enough to remain stable and embedded during normal peak flows, so most are carried through the system to the beach unless caught up in an existing log jam or in a side channel. In tributaries, habitat has been isolated by fish passage-blocking culverts along the mainstem corridor and in upland tributaries. Road systems, in various states of repair, enable sudden storm runoff, transferring fine sediment washed from road surfaces or debris from road failures into tributaries and the river. Cedar spalt dams have also blocked access to habitat and degraded water quality in several lower elevation tributaries. Targets for restoration include expanding and diversifying riparian forests, retaining sufficient mature forest to ensure healthy watershed function, and control of invasive species.

That said, the Hoh River Basin retains a large number of low-gradient, LWM filled side channels, usually found in revegetated abandoned main channel beds, that serve not only as juvenile salmonid habitat but allow the river at high flow to spread unimpeded across the full floodplain. These side channel networks often blend with the lowest reaches of larger tributaries to form highly productive complexes that may reach miles in length. These side-channel complexes are dynamic and temporary but often appear to remain functional well into the early stages of riparian forest succession (15-30 years).

In addressing the projected and immediate effects of climate change, restoration actions on the Hoh River will need to consider wider variation in water temperature and flow levels than were seen in the recent past. However, restoration and management objectives already consider the wide range of conditions between late summer dry periods and winter floods so most projects are already incorporating this need in their designs. Projects must also place an emphasis on access to critical cold water sources during late season low flows, better habitat connectivity for both adults and juveniles, improved shading, added in-channel roughness and both preservation of and access to high quality off-channel refugia.

Identification of high quality refugia was undertaken locally by Western Rivers Conservancy, and regionally, by the Nature Conservancy. In 2003 property acquisition began to secure the long-term protection of high-quality habitat, starting with the purchase of the Schmidt Bar parcel from Rayonier. The Wild Salmon Center and Western Rivers Conservancy, in partnership, used private and U.S. Fish and Wildlife Service (Sec. 6) funding for purchase of an eventual habitat corridor the length of the Hoh River, outside the ONP. An independent locally based entity, the Hoh River Trust (HRT), was formed to manage conservation lands as four more major purchases were made. By 2012, approximately 7000 acres of former industrial timberland had been put under permanent DNR conservation easement status, allowing active restoration. Long-term goals include restoration of old growth-dependent listed species, (primarily bald eagle, marbled murrelet, Northern spotted owl and Bull trout) as well as salmonids, game and non-game wildlife species. By 2017, nearly all planned restoration, including pre-commercial thinning, thinnings to promote old forest structure, road-caused fish passage problems, game management projects and decommissioning of unneeded or hazardous forest road sections was completed. In June 2017, the Hoh River Trust

properties were joined into The Nature Conservancy (TNC) Washington coastal forest lands. The mission of the original HRT lands (Section 6 ESA Habitat Restoration, all Conservation Easements, etc.) continues under TNC ownership.

### 2.1.2 Hoh River Watershed Priority Projects:

The following projects from the Hoh River system were ranked by the NPCLE Technical Committee as high priority projects for salmonid recovery in 2021. Some of these projects have been fully or partially funded, but none of them has been fully implemented on the ground. Each project's "status" at the time of publication is indicated at the end of its description.

**2.1.2.1 Title of Project:** Glacial retreat and sediment flux assessment of the Hoh River.

**Location:** Hoh River mainstem.

**Issue/Limiting Factor being addressed:** Water quality and sedimentation.

**Action to be taken:** Water quality and instream assessment of suspended sediments. sediment in the Hoh Mainstem relative to increased glacial melting.

**Stocks being affected:** Chinook & Coho salmon, & Steelhead.

**Status:** Seeking funding. Initial efforts underway in collaboration with the Upper Hoh Road Phase 2 project # 2.1.2.6).

**2.1.2.2 Title of Project:** New Hoh River LiDAR flight and processing.

**Location:** Hoh River mainstem & tributaries.

**Action to be taken:** The Hoh River Basin last had LiDAR flown in 2013. A new "Green LiDAR" flight is needed to measure changes since the last one and for modeling future climate change influences.

**Issue/Limiting Factor being addressed:** Sediment control and water quality.

**Stocks being affected:** Chinook, Coho salmon, Steelhead, Cutthroat and Bull trout.

**Status:** Seeking funding.

**2.1.2.3 Title of Project:** SSHEAR Project Assessment & Repairs.

**Location:** Hoh River Basin tributaries.

**Issue/Limiting Factor being addressed:** Fish passage, water temperature and seasonal low flow.

**Action to be taken:** A subset (6) of the 16 preliminarily identified projects are currently being assessed and in need of immediate repair. Individual projects will be brought forward after they are scoped out for repairs.

**Stocks being affected:** Chinook, Coho salmon, Steelhead, Cutthroat and Bull trout.

**Status:** [SSHEAR] Seeking funding. Working in coordination with initial WCRRRI funded assessments.

**2.1.2.4 Title of Project:** SSHEAR Project Invasive Species Assessment & Mitigation.

**Location:** Hoh River Basin tributaries.

**Issue/Limiting Factor being addressed:** Fish passage, seasonal access, aquatic habitat quality, quantity and off-channel habitat connectivity.

**Action to be taken:** Assess, inventory and treat invasive species in SSHEAR sites prior to construction, evaluate clean fill material sources.

**Stocks being affected:** Coho salmon, Steelhead, Cutthroat and Bull trout.

**Status:** [SSHEAR] Funded under WCRRRI Pulling Together Initiative (10,000 Years Institute)

**2.1.2.5 Title of project:** Hoh River On-going Riparian Assessment and Restoration.

**Location:** Hoh River mainstem and applicable tributaries.

**Issue/Limiting Factor being addressed:** Fish passage, seasonal access, aquatic habitat quality, quantity and off-channel habitat connectivity.

**Action to be taken:** Eliminate or control state listed invasive plants including Knotweed, reed canary grass, herb Robert, Scotch broom, Canada thistle, Tansy Ragwort, etc.

**Stocks being affected:** Chinook, Coho, Steelhead, Cutthroat & Bull Trout.

**Status:** This requires ongoing funding. Funded off & on since 2013. Seeking funding.

**2.1.2.6 Title of project:** Upper Hoh River Road Phase 2 (Western Federal Highways).

**Location:** Approximately from milepost (MP) 4 to MP 6, MP 9.5 to MP 10, MP 12 to 12.5, plus short distances within ONP.

**Issue/Limiting Factor being addressed:** Flood plain stability, bank erosion, and sediment control.

**Action to be taken:** Reduce risk of catastrophic road failure and conduct fish friendly instream work using dolos, rip rap and other anthropogenic structures that mimic nature.

**Stocks being affected:** Chinook, Coho, Steelhead, Cutthroat & Bull Trout.

**Status:** On-going with designs completed and permits Issued.

**2.1.2.7 Title of project:** Hoh River Master Plan Phase I: River miles 17 to 31.

**Location:** Hoh River from South Fork Hoh to Oxbow Canyon.

**Issue/Limiting Factor being addressed:** Consolidation of flow, side channel protection, and off-channel habitat access.

**Action to be taken:** Resiliency plan that supports fish habitat, traditional uses, local community and businesses.

**Stocks being affected:** Hoh Spring and Fall Chinook, Hoh Fall Coho, Cutthroat trout.

**Status:** WCRRF funded, sponsored by Jefferson County Public Health.

**2.1.2.8 Title of Project:** Oil City Road Culvert Barrier Corrections: Assessment & Designs.

**Location:** Lower Hoh River along Oil City Road.

**Issue/Limiting Factor being addressed:** Propose culvert replacement alternatives.

**Action to be taken:** Replacement with box culvert.

**Stocks being affected:** Chinook, Coho, Steelhead and Cutthroat trout.

**Status:** Seeking funding.

**2.1.2.9 Title of Project:** Oil City MP 0.5 Fish Passage Barrier Correction.

**Location:** Mile Post 0.513.

**Issue/Limiting Factor being addressed:** Fish passage.

**Action to be taken:** On the Jefferson County Road department list as a "high priority".

**Stocks being affected:** Coho salmon & Cutthroat trout.

**Status:** Seeking funding.

**2.1.2.10 Title of Project:** Owl Creek Assessment & Preliminary Designs.

**Location:** Owl Creek from the confluence of the Hoh River to RM 1.7.

**Issue/Limiting Factor being addressed:** Low amounts of woody material and instream habitat complexity.

**Action to be taken:** Fluvial and riparian audit with preliminary designs incorporating LWM.

**Stocks being affected:** Chinook & Coho salmon, Steelhead, Cutthroat & Bull trout.

**Status:** On going w/WCRRF funding.



**2.1.2.11 Title of Project:** Winfield Creek Assessment & Preliminary Designs.

**Location:** Winfield Creek: RM 0.0 to 3.8.

**Issue/Limiting Factor being addressed:** Low amounts of woody material and instream habitat complexity.

**Action to be taken:** Fluvial and riparian audit with preliminary designs incorporating LWM.

**Stocks being affected:** Chinook & Coho salmon, Steelhead, Cutthroat & Bull trout.

**Status:** Seeking funding.

**2.1.2.12 Title of Project:** Willoughby Creek Assessment & Preliminary Designs.

**Location:** Willoughby Creek: RM 0.0 to 2.8.

**Issue/Limiting Factor being addressed:** Low amounts of woody material and instream habitat complexity.

**Action to be taken:** Fluvial and riparian audit with preliminary designs incorporating LWM.

**Stocks being affected:** Chinook & Coho salmon, Steelhead, Cutthroat & Bull trout.

**Status:** Seeking funding.

**2.1.2.13 Title of Project:** Canyon Creek Culvert Blockage.

**Location:** Canyon Creek: 47.813520 -124.070843

**Issue/Limiting Factor being addressed:** Fish passage.

**Action to be taken:** Implement design for elimination of the culvert blockage(s)

**Stocks being affected:** Coho salmon Cutthroat & Bull trout.

**Status:** Seeking funding in concert with Jefferson County and Federal Highways.

## 2.2 Quillayute River Complex

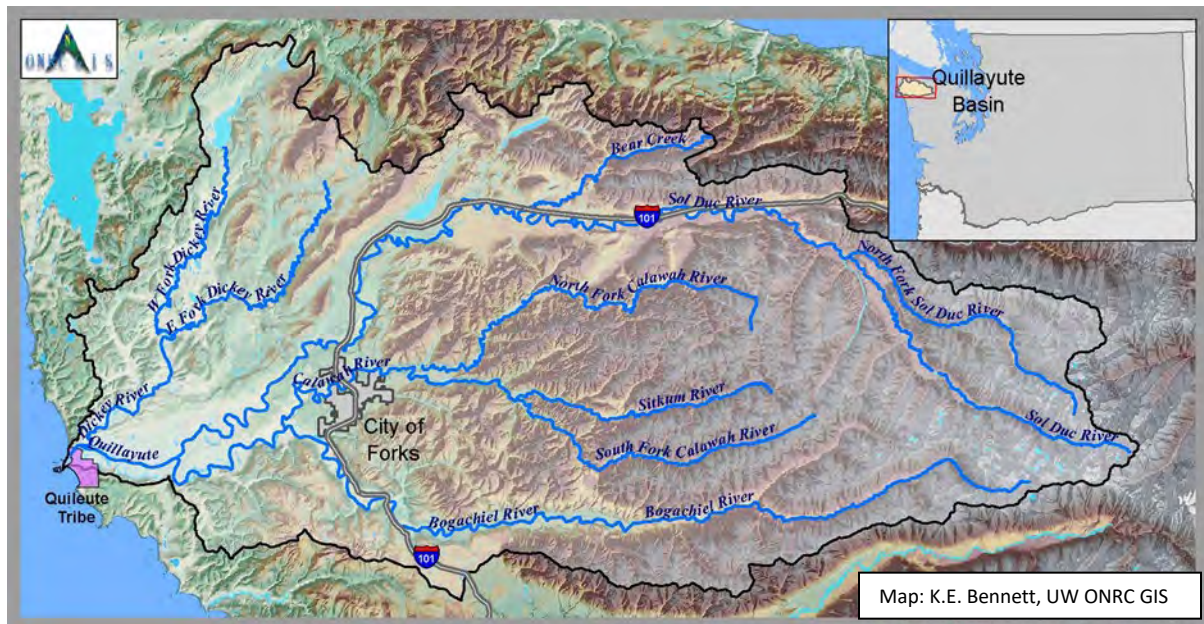


Figure 2. Relief Map of the Quillayute River Basin (Map needs revision to update the Quileute Reservation boundaries since 2012's acquisition).

### 2.2.1 Quillayute Basin Background:

The Quillayute River is the terminal mainstem of one of the largest and most productive river system networks on the Washington Pacific coast. Four major rivers combine to form the Quillayute system. The Bogachiel, Calawah, Sol Duc and Dickey Rivers drain the Northwest Olympic Peninsula westerly to the Pacific Ocean. The headwaters of the Sol Duc, Calawah and Bogachiel originate in Olympic National Park (ONP) from the Olympic Mountains to highlands with relatively steep terrain that becomes more gradual some 15 miles from the Pacific. Accordingly, accumulated snow in the higher elevations and the melt from it play an important role in seasonal flow for these three rivers. The Dickey River originates in lower elevations west of the Olympics and enters the Quillayute a mile from its mouth. This river system has significant wetlands and is largely a low-velocity, low-gradient system. All of the rivers have extensive tributary systems with forestry activities common outside Olympic National Park boundaries.

The Quillayute River has a very short mainstem. At river mile 5.5 the Bogachiel and Sol Duc River Systems combine to form the Quillayute. As noted above, the Dickey River enters the Quillayute one mile from the Pacific, and shares a common but limited estuary. The Calawah River joins the Bogachiel at river mile 8.5 near Forks, Washington, 20 miles from the mouth of the Quillayute River at La Push. The Quillayute River System alone drains over 825 square miles, or over 800,000 acres.

Olympic National Park owns the largest percentage of the coastal lands and the very highest reaches of the Olympic Mountains. This includes the headwaters of the upper Sol Duc, Calawah, Sitkum and Bogachiel Rivers. The U.S. Forest Service (USFS) manages the lands downstream of the Park (middle altitudes). Private timber and state forest lands are downstream from the USFS holdings. Rayonier is the largest private timber landowner in the watershed. The City of Forks is the only incorporated city, but there are two small towns of Beaver and Sappho in the Sol Duc watershed. At the mouth of the Quillayute River lies the Quileute Tribe's reservation.

Between 1995 and 1999, after the Northwest Forest Plan and before the Washington State Forest Practices Act, portions of the Quillayute were the subject of multiple government watershed analyses, the purpose of which was to analyze risk to the salmonid habitat through a variety of very structured ecosystem module studies, with teams led by peer scientists. The U.S. Forest Service ("USFS") led these for the Sol Duc River, the North Fork of the Calawah, and the Sitkum/South Fork of the Calawah. The Sitkum joins the South Fork at river mile 16.2. Federal Modules included Hydrology, Public works, Sedimentation (e.g., road erosion), Channel Morphology/Condition Assessment, Fish, Vegetation, Riparian (LWD, bank stability, temperature/shade), Wildlife, Causal Mechanism (identifying need for certain management responses). In the late 1990s Rayonier with state agencies and the Quileute Tribe conducted a watershed analysis of the East and West Forks of the Dickey River. The Washington Forest Practice Board Standard Methodology for Conducting Watershed Analysis had fewer modules (e.g., not Wildlife or Vegetation) but otherwise was quite similar to the federal methods. That study included a new state water quality module. Changes in state law ended the Dickey process before a final report, but the modules were separately completed. The watershed analyses conducted by the USFS are available to the public, either electronically or at public libraries. The other analyses are not publicly published, but are housed within WDNR, Rayonier, and the Quileute Tribe and are obtainable. USFS has additional specific data (e.g., stream temperature) that can also be obtained upon request.

In 2000 the Washington Conservation Commission completed the report "Salmon and Steelhead Habitat Limiting Factors in the North Washington Rivers of WRIA 20" (Smith, 2000, [http://docs.streamnetlibrary.org/Washington/ConservationCommission/Statewide\\_LFA\\_Final\\_Report\\_2005.pdf](http://docs.streamnetlibrary.org/Washington/ConservationCommission/Statewide_LFA_Final_Report_2005.pdf)). This report included a list of salmon restoration projects for the Quillayute Basin and was significantly influenced by the findings in the preliminary watershed analyses, and input from a team of local biologists. The pdf document referenced above does not have the GPS map work undertaken for the LFA Final Report, but this information is housed with the Quileute Tribe and the Coast Salmon Partnership.

In 2000-2003 the Quileute Tribe assessed fish habitat in the Bogachiel (unpublished), using Washington Department of Natural Resources (WDNR) protocol. The Bogachiel mainstem was completed in 2000, lower tributaries in 2001, middle tributaries in 2002, and upper tributaries to the Park boundary in 2002. Olympic National Park has assessed fish habitat for the Bogachiel watershed above the Park boundary.

In 2004 the Quileute Tribe assessed fish habitat in Coal Creek of the Dickey (unpublished) using WDNR protocol. Also in 2004 USFS completed a draft of aquatic and wildlife habitat conditions in the Pacific Region (for their lands only). They also finished a Draft Environmental Impact Statement (DEIS) on invasive weeds. Since the summer of 2003 the Quileute Tribe, funded by federal grants and in cooperation with Clallam County Invasive Weed Control Board and Olympic National Park, has been eradicating knotweed in the Quillayute Basin. The Dickey, Sol Duc, Calawah, and mouth of the Quillayute have been treated (but are regularly monitored and retreated as may be needed). The Quileute Tribe began working on the Bogachiel mainstem in 2008 and has completed most of the initial work. As with the other watersheds, knotweed takes several seasons to eradicate and upstream re-introduction requires new vigilance for downstream occurrences; hence, retreatment.

In 2005 the U.S. DOI Bureau of Reclamation completed a draft assessment of watershed conditions and seasonal variability for all of WRIA 20 (Lieb and Perry, 2005). Additionally, WDNR maintains comprehensive "Road Maintenance and Abandonment Plans" (RMAP) for their holdings, often in cooperation with timber company holdings. This is a valuable tool for culvert assessment and road management activities. WDNR approves and warehouses all RMAPs for those landowners large and small who are required to develop RMAPs.

Rayonier also maintains a comprehensive "Road Maintenance and Abandonment Plans" (RMAP) program for their holdings. These plans include all roads and culverts subdivided into categories such as Fish Passage-- including Fish Barriers, Mass Wasting Activities, Mass Wasting Pipes, and Surface Erosion.

#### **2.2.1.1 Climate Change Forecasts for Restoration**

The reason for including the detailed salmon habitat studies cited above is to demonstrate that significant historical data sets are available, if not all handy on the Internet, and the custodians for such data are described, above. The Quileute Tribe as of the spring of 2016 received the final report of a BIA-funded grant to the Quinault Indian Nation (QIN): "Climate Change Vulnerability Assessment for the Treaty of Olympia Tribes", prepared by the Oregon Climate Change Research Institute of Oregon State University (contractor) on behalf of the three tribes in that treaty (QIN, Hoh, and Quileute). What is clear from the chapters, presentations and publications coming out of regional climate forums, is that at best we can only predict in generalities, when significant stream temperature changes will happen (decadally) or how much sea level will rise (within a century), or to what degree winter higher flows and summer lower flows will occur, and exactly when these will become truly significant. What is clear is that remedial action to remediate potential harm cannot begin soon enough, because change IS coming. One document especially instructive with respect to salmon habitat is "Restoring Salmon Habitat for a Changing Climate", by T. Beechie et al., published as part of River Research and Applications, in 2012. (John Wiley and Sons).

In the introduction of Beechie et al, 2012, we believe the authors sum it up perfectly: *“climate change is not straightforward, as predicted change effects vary widely throughout the Pacific salmon range. ... In evaluating the potential effects of climate change on individual restoration projects, it is first necessary to know which species and life stage the restoration action targets.”*

For winter rearing habitats, what will be stream flow impact on this part of the system? It is also important (see Summary) to evaluate if the restoration action will actually ameliorate climate change effects and improve ecosystem resilience. The last in particular will aid salmon survival during change. One type of restoration that seems to work for all serious changes—increase in temperature, lower low flows, higher peak flows, and improvement in salmon resilience—is beaver dams. It is recommended to determine where certain reaches can be improved by beaver dams. As always, more channel diversity through more Large Woody Material (LWM) and better stream temperature through riparian shading, are valuable improvements.

A 2012 publication, National Fish, Wildlife and Plants Climate Adaption Partnership, by Association of Fish and Wildlife Agencies, Council for Environmental Quality (“CEQ”), Great Lakes Indian Fish and Wildlife Fish Commission, NOAA, and USFWS (see <https://www.wildlifeadaptationstrategy.gov/>), speaking directly on salmon, suggests (and we support) at p. 57:

- Limit water withdrawal especially during high temperature and low flows;
- Protect undercut banks and deep pools where water temperature is lower;
- Restore riparian vegetation (we addressed this above);
- Release cold water from large storage reservoirs in summer (we may need to develop this); and
- Remove fish passage barriers.

## **2.2.2 Quillayute Basin Prioritized Projects:**

Prioritized projects for the Quillayute Basin in 2019 are primarily projects still needing funding that have been carried forward from the assessment procedures described above (Hunter 2006; NPCLE, 2007), or projects identified as part of the U.S. Forest Service Calawah Focus Watershed Assessment undertaken in 2010. Some of these projects have been fully or partially funded but none of them has been fully implemented on the ground. Each projects "status" at the time of publication is indicated at the end of its description.

### **2.2.2.0 Quillayute Basin-Wide Priority Projects:**

**2.2.2.0.1 Title of project:** Quillayute Basin Low Water Access Inventory

**Location:** Entire Quillayute River system tributaries.

**Issue/Limiting Factor being addressed:** Fish passage during low water.

**Action to be taken:** Initial aerial assessment using remote sensing in winter to identify choke points one wetland and tributary at a time. A range of possibilities for action depend



on the individual landscapes but could include: LWM placements to enhance pool formations, wetland enhancements for refugia, and riparian planting.

**Stocks being affected:** Chinook, Fall Coho, Steelhead, Sockeye, & Cutthroat trout.

**Status:** Seeking funding.

**2.2.2.0.2 Title of Project:** Quillayute Basin SSHEAR Project Assessment & Mitigation

**Location:** Quillayute River Basin tributaries.

**Issue/Limiting Factor being addressed:** Habitat quality.

**Action to be taken:** Assess, inventory and treat invasive species in SSHEAR sites prior to construction, evaluate clean fill material sources.

**Stocks being affected:** Chinook, Coho, Steelhead, & resident trout.

**Status:** [SSHEAR] Seeking additional funding initial assessment underway.

**2.2.2.0.3 Title of Project:** Low-Tech SSHEAR Site Restoration

**Location:** Quillayute River Basin at 3 sites TBD.

**Issue/Limiting Factor being addressed:** Habitat quality.

**Action to be taken:** Restoration of 3 SSHEAR sites using low-tech, process-based methods. 1) Remove artificial structures and re-place them with woody debris in a way mimics naturally occurring formations. 2) Use low cost, low tech, human-powered methods to address these sites and provide an example of how these techniques could be applied in other locations.

**Stocks being affected:** Chinook, Coho, Steelhead, & resident trout.

**Status:** [SSHEAR] Seeking additional funding, appropriate site assessment underway.

**2.2.2.0.4 Title of Project:** Quillayute Basin Invasive plant inventory, prioritization, treatment & control strategy.

**Location:** Quillayute Basin tributaries.

**Issue/Limiting Factor being addressed:** Fish passage and riparian habitat quality.

**Action to be taken:** Invasive plant inventory, mapping, and prioritization of multiple species prevention and control.

**Stocks being affected:** Chinook, Coho, Steelhead, & resident trout.

**Status:** Pilot study underway, seeking additional funding.

## **2.2.2.1 Quillayute River Mainstem Priority Projects:**

**2.2.2.1.1 Title of Project:** Quillayute River Temperature Research.

**Location:** Surface water temperature monitoring entire 6 miles of Quillayute River & Effectiveness monitoring of Hyporheic Flow on Lower Quillayute Restoration Project

**Issue/Limiting Factor being addressed:** Water Quality (ground water and surface water temperature), Effectiveness Monitoring and river erosion.

**Action to be taken:** Task 1) Longitudinal profiles of near-streambed temperature and conductivity; Task 2) Continuous temperature and stage monitoring at discrete locations; Task 3) Estimate of hyporheic exchange near proposed restoration site.

**Stocks being affected:** Chinook, Pink, Chum and Coho salmon, Steelhead & Cutthroat.

**Status:** Funded for 2021-2023 by Quileute Tribe, EPA, USGS & WSC.

**2.2.2.1.2 Title of project:** Quillayute River Riparian Restoration.

**Location:** Entire length of the Quillayute River.

**Issue/Limiting Factor being addressed:** Access to off channel habitat and sediment control.

**Action to be taken:** Quillayute River restoration of processes by enhancing the river

channel with engineered designs. The main issues the river has lost the natural meander and created a shallow, high-velocity channel. The river is a threat to Mora Road (ONP) and Thunder Field (Quileute Tribe).

**Stocks being affected:** Chinook, Coho, Steelhead, sockeye & resident trout.

**Status:** Seeking funding.

**2.2.2.1.3 Title of project:** Quillayute River Large Woody Material (LWM) Enhancement

**Location:** Entire length of the Quillayute River.

**Issue/Limiting Factor being addressed:** Habitat quality, complexity, and refuge. Inadequate density of instream LWM to maintain natural habitat processes, due to upstream logging practices.

**Action to be taken:** Install LWM structures, including engineered logjams, to achieve a >80 pieces/mile of wood that are greater than 12" DBH and more than 35' length.

**Stocks being affected:** Chinook, Coho, Steelhead, sockeye & resident trout.

**Status:** Seeking funding for designs and construction. To be accomplished reach-by-reach.

**2.2.2.1.4 Title of project:** Quillayute River Reach 2 / Mora Rd. Restoration

**Location:** Quillayute River Reach 2 (RM 0.8-1.8)

**Issue/Limiting Factor being addressed:** Habitat quality; fish passage. Mora Rd. (ONP) is regularly subjected to erosional forces from Quillayute River. Current rip rap to prevent erosion is not fish-friendly. Culverts along Mora Rd block access to off-channel habitat.

**Action to be taken:** Install in-stream wood structures to attenuate high-flow forces.

Replace riprap with fish-friendly log revetments. Replace culverts on Mora Rd.

**Stocks being affected:** Chinook, Coho, Steelhead, sockeye & resident trout.

**Status:** Conceptual designs. Seeking funding through Olympic National Park / FLTP application.

**2.2.2.1.5 Title of project:** Quillayute River Reach 3 / Thunder Field Restoration

**Location:** Quillayute River Reach 3 (RM 1.8-3.7)

**Issue/Limiting Factor being addressed:** Habitat quality; Erosion. High flows rapidly eroding land at culturally significant Thunder Field. Lack of habitat complexity due to inadequate instream LWM.

**Action to be taken:** Install fish-friendly log revetment to protect Thunder Field from further erosion. Install engineered log jams and other wood structures to deflect high flows, reactivate historic floodplain and increase habitat complexity.

**Stocks being affected:** Chinook, Coho, Steelhead, sockeye & resident trout.

**Status:** Designs 60% complete. Applied for funding. Collaborating with NPS, BIA, NRCS to complete required permits. Construction scheduled for 2022-2023.

**2.2.2.1.6 Title of project:** Quillayute River Reach 4 Restoration / Historic Oxbow Reactivation

**Location:** Quillayute River Reach 4 (RM 3.7-4.6)

**Issue/Limiting Factor being addressed:** Habitat complexity, floodplain connection, downstream erosion.

**Action to be taken:** Reactivate historic oxbow off Quillayute River to attenuate high flows and reconnect off-channel floodplain habitat. Install LWM structures to increase channel and habitat complexity.

**Stocks being affected:** Chinook, Coho, Steelhead, sockeye & resident trout.

**Status:** Seeking funding for designs and construction.

**2.2.2.1.7 Title of project:** Quillayute River Reach 5 and 6 Restoration

**Location:** Quillayute River Reach 5 and 6 (RM 4.6-5.6; 5.6-6.0)

**Issue/Limiting Factor being addressed:** Development encroachment; bank erosion; habitat Complexity; floodplain disconnection

**Action to be taken:** Install instream LWD to improve habitat complexity and decrease bank erosion. Replace existing riprap with fish-friendly alternatives for erosion control.

**Stocks being affected:** Chinook, Coho, Steelhead, Sockeye & resident trout.

**Status:** Seeking funding for designs and construction.

## **2.2.2.2 Dickey River Watershed Priority Projects:**

**2.2.2.2.1 Title of project:** Lower Dickey River Restoration

**Location:** Dickey River: RM 0.0 to 1.0.

**Issue/Limiting Factor being addressed:** Instream/riparian habitat complexity & reconnecting off-channel habitat.

**Action to be taken:** Install instream LWM structures to increase habitat complexity and restore more natural riverine processes. Reconnect wetlands isolated by the current alignment of Mora Rd. and Mora Rd. Bridge (ONP).

**Stocks being affected:** Coho, Steelhead, & resident trout.

**Status:** Seeking funding.

**2.2.2.2.2 Title of project:** T-Bone SSHEAR Project Restoration

**Location:** Dickey River: 47.95978 N. / -124.55368 W.

**Issue/Limiting Factor being addressed:** Fish passage and habitat quality.

**Action to be taken:** SSHEAR project rehabilitation restoring fish ways.

**Stocks being affected:** Coho, Steelhead, & resident trout.

**Status:** [SSHEAR] Funded in SRFB 2019 round PCSC sponsor.

**2.2.2.2.3 Title of project:** Elk Horn Project Restoration

**Location:** Dickey River: 47.95092 N / -124.57089.

**Issue/Limiting Factor being addressed:** Fish passage and habitat quality.

**Action to be taken:** SSHEAR project rehabilitation restoring fish ways.

**Stocks being affected:** Coho, Steelhead, & resident trout.

**Status:** [SSHEAR] Funded in SRFB 2019 round, PCSC sponsor.

**2.2.2.2.4 Title of project:** 5300 Road Decommissioning.

**Location:** Dickey River.

**Issue/Limiting Factor being addressed:** Fish passage and habitat quality.

**Action to be taken:** 3.86 miles of habitat gain and removes 4 culverts.

**Stocks being affected:** Coho, Steelhead, & resident trout.

**Status:** To be completed by Rayonier as RMAP in 2021.

**2.2.2.2.5 Title of project:** Soot Creek SSHEAR Repair

**Location:** Dickey River. 48.042685° N / -124.432098°W

**Issue/Limiting Factor being addressed:** Fish passage and habitat quality.

**Action to be taken:** Impassable SSHEAR project weir that will be removed and replaced with natural features

**Stocks being affected:** Coho, Steelhead, & resident trout.

**Status:** [SSHEAR] Seeking funding.



**2.2.2.2.6 Title of Project:** North Fork Crooked Creek Tributary Culvert Repairs.

**Location:** Dickey River unnamed tributaries to NF Crooked Creek (5906 Rd) Culvert 1: #CWCC.01185 RMAP #CL040141 (48.104086, -124.535661) & Culvert 2: #CWCC.01184 RMAP #CL040139 & CL040140 (48.103156, -124.530118)

**Issue/Limiting Factor being addressed:** Fish passage, sediment delivery and water Quality.

**Action to be taken:** Remove/Replace structures that are on an orphan road – Culvert 1 has a wood box culvert that is partially collapsed and fish passage is unknown, but has a potential for failure and sediment delivery. Culvert 2 has a wood stringer crossing with a pipe under the wood (the pipe inlet is blocked).

**Stocks being affected:** Coho salmon, Steelhead & Cutthroat trout.

**Status:** Seeking funding.

### **2.2.2.3 Bogachiel River Watershed Priority Projects:**

**2.2.2.3.1 Title of Project:** Bogachiel River Geomorphic Assessment.

**Location:** Bogachiel River RM 0 to 22.

**Issue/Limiting Factor being addressed:** Riparian and floodplain stability.

**Action to be taken:** Determine current geomorphic conditions and appropriate restoration actions of mainstem Bogachiel River from the confluence with the Sol Duc to the Olympic National Park boundary (RM 0-22).

**Stocks being affected:** Chinook & Coho salmon, Steelhead, Cutthroat & Bull trout.

**Status:** Seeking funding.

**2.2.2.3.2 Title of Project:** Bogachiel Cold Water Assessment.

**Location:** Entire length of the Bogachiel River into ONP.

**Issue/Limiting Factor being addressed:** Water quality.

**Action to be taken:** Identify cold water refuges through hydrologic modeling and intensive water quality monitoring.

**Stocks being affected:** Chinook & Coho salmon, Steelhead, Cutthroat & Bull trout.

**Status:** Seeking funding.

**2.2.2.3.3 Title of project:** Lower Bogachiel Restoration.

**Location:** River Mile 0.0 – 7.0, especially area of SR 110 (La Push Road) bridge crossing.

**Issue/Limiting Factor being addressed:** Bank erosion, sedimentation, riparian habitat, floodplain reconnection..

**Action to be taken:** Floodplain forest and other habitat features will be restored through a series of actions including working with willing landowners to establish riparian planting, removing structures and infrastructure, and reestablishing larger landscape features such as side channels and/or log jams.

**Stocks being affected:** Coho, Chinook, Steelhead.

**Status:** Seeking funding. Working group established.

**2.2.2.3.4 Title of project:** Kitchel Bank Stabilization.

**Location:** River Mile 0.7 - area of SR 110 (La Push Road) bridge crossing.

**Issue/Limiting Factor being addressed:** The Kitchel property has been affected by high flow events in the Bogachiel River. Efforts to protect the bank have resulted in reduced habitat function through hardening of the bank. Impacts include sedimentation, lack of shade, and cover.

**Action to be taken:** Floodplain forest landowners are willing sellers. The property will be purchased, structures and infrastructure removed, invasive species removed, and riparian

vegetation reestablished.

**Stocks being affected:** Coho, Chinook, Steelhead.

**Status:** Seeking funding. Working group established.

**2.2.2.3.5 Title of project:** Tall Timbers Fish Passage. [SSHEAR]

**Location:** Bogachiel River : 47.93264 N / -124.45252 W.

**Issue/Limiting Factor being addressed:** Fish passage and habitat quality

**Action to be taken:** SSHEAR project rehabilitation restoring fish ways.

**Stocks being affected:** Chinook, Coho, Steelhead, & resident trout.

**Status:** [SSHEAR] Funded in 2019 SRFB round, in process.

**2.2.2.3.6 Title of project:** Morganroth Pond Fish Passage Restoration [SSHEAR]

**Location:** Bogachiel River : 47.881665° -124.269865°

**Issue/Limiting Factor being addressed:** Fish passage, flood plain connectivity and habitat complexity.

**Action to be taken:** Replace USFS fishway with more permanent structure.

**Stocks being affected:** Coho, Chinook, Steelhead

**Status:** [SSHEAR] Design funding obtained.

**2.2.2.3.7 Title of project:** Ballard Rd./Old La Push Rd. Old Side Channel Restoration

**Location:** River mile 1.0

**Issue/Limiting Factor being addressed:** The property is located on the outside bend of a side channel that has in the past experienced overbank flooding and erosion. Bank hardening and invasive species have affected riparian habitat resulting in sedimentation and loss of cover.

**Action to be taken:** Floodplain forest and other habitat features will be restored.

Landowner is willing to sell. The property will be purchased, structure and infrastructure removed, invasive species removed, and riparian vegetation re-established.

**Stocks being affected:** Coho, Chinook, Steelhead

**Status:** Seeking funding. Working group established.

#### **2.2.2.4 Calawah River Watershed Priority Projects:**

**2.2.2.4.1 Title of Project:** Quantifying suspended-sediment yield and transport characteristics in the Calawah and Upper Bogachiel Rivers, Washington.

**Location:** Surface water temperature monitoring entire 6 miles of Quillayute River & Effectiveness monitoring of Hyporheic Flow on Lower Quillayute Restoration Project.

**Issue/Limiting Factor being addressed:** Water quality (suspended-sediment), water quantity (discharge and stage), erosion and mass wasting.

**Action to be taken:** Task 1) Longitudinal profiles of near-streambed temperature and conductivity; Task 2) Continuous temperature and stage monitoring at discrete locations; Task 3) Estimate of hyporheic exchange near proposed restoration site.

**Stocks being affected:** Chinook, Pink, Chum and Coho salmon, Steelhead & Cutthroat.

**Status:** Funded for 2019-2021 by Quileute Tribe, EPA, & USGS.

**2.2.2.4.2 Title of project:** Sitkum 2900-072, 075, 078 Road Decommissioning.

**Location:** In the Sitkum drainage of the South Fork Calawah River Basin, T28N, R12W, Sec 11 and 12. USFS landowner.

**Issue/Limiting Factor being addressed:** Deteriorating culverts and highly unstable landform. Mass wasting that has direct impact on anadromous fishes.

**Action to be taken:** Forest Service has ongoing HPA through MOU with state. Remove

culverts and unstable side cast material, restore natural hillslope drainage, decommission road segment in accordance with USFS guidelines and policies. NEPA analysis was completed in 2015.

**Stocks being affected:** Sitkum River / South Fork Calawah Fall Coho, Summer and Fall Chinook, Summer and Winter Steelhead, river run Sockeye salmon, and anadromous and resident cutthroat trout.

**Status:** Active (WCRRRI approved).

**2.2.2.4.3 Title of project:** FS 2900 Road Culvert Replacements: "A"

**Location:** Sitkum River FS 2900 at MP 15.9 & 18.3.

**Issue/Limiting Factor being addressed:** Sediment control.

**Action to be taken:** Replace two deteriorating, undersized culverts on the FS 2900.

**Stocks being affected:** Sitkum / South Fork Calawah Fall Coho, Summer and Fall Chinook, Summer and Winter Steelhead, river run Sockeye, resident and anadromous Cutthroat trout.

**Status:** Active with funding from the USFS and SRFB.

**2.2.2.4.4 Title of Project:** FS 2900 Road - Culvert replacements: "B"

**Location:** Sitkum River FS 2900 at MP 16.1.

**Issue/Limiting Factor being addressed:** Sediment control.

**Action to be taken:** Replace deteriorating culvert at MP 16.1.

**Stocks being affected:** Sitkum / South Fork Calawah Fall Coho, Summer and Fall Chinook, Summer and Winter Steelhead, river run Sockeye, resident and anadromous Cutthroat trout.

**Status:** Seeking funding.

**2.2.2.4.5 Title of Project:** FS 2900 Road - Culvert replacements: "C"

**Location:** Sitkum River FS 2900 at MP 9.9, 10.6, & 11.5.

**Issue/Limiting Factor being addressed:** Sediment control.

**Action to be taken:** Replace 3 deteriorating culverts at FS 2900 at MP 9.9, 10.6, & 11.5.

**Stocks being affected:** Sitkum / South Fork Calawah Fall Coho, Summer and Fall Chinook, Summer and Winter Steelhead, river run sockeye, resident and anadromous cutthroat trout.

**Status:** Seeking implementation funding.

**2.2.2.4.6 Title of Project:** N. Fork Calawah Large Woody Material Assessment.

**Location:** N. Fork Calawah RM 0.0 to 17.0.

**Issue/Limiting Factor being addressed:** Sediment control.

**Action to be taken:** Feasibility study to determine the placement of ELJs in the mainstem.

**Stocks being affected:** Chinook & Coho salmon, Steelhead, Cutthroat & Bull trout.

**Status:** Seeking funding.

**2.2.2.4.7 Title of project:** N. Fork Calawah Hydrological/Geomorphic Assessment.

**Location:** North Fork Calawah from River Miles RM 0.0 to RM 10.

**Issue/Limiting Factor being addressed:** Feasibility study to determine appropriate restoration actions.

**Stocks being affected:** North Fork Calawah Fall Coho, Fall Chinook, and Winter Steelhead, resident and anadromous Cutthroat trout.

**Status:** Seeking funding.

**2.2.2.4.8 Title of project:** South Fork Calawah Assessment and Preliminary Design.

**Location:** South Fork Calawah from Hyas Creek to Klahanie Campground.

**Action to be taken:** Geomorphic assessment and feasibility study to identify potential restoration actions.

**Stocks being affected:** Sitkum /South Fork Calawah Fall Coho, Fall Chinook, Summer and Winter Steelhead, river run Sockeye salmon, resident and anadromous Cutthroat trout

**Status:** Funded and active.

**2.2.2.4.9 Title of project:** FS 2900-030 Road Decommissioning. :

**Location:** FS 2900-030 road, in the Hyas Creek drainage, S.F. Calawah River sub watershed.

**Issue/Limiting Factor being addressed:** Deteriorating, failing culverts at stream crossings, side cast constructed roads and a lack of road maintenance has resulted in numerous failures at stream crossings with direct impacts to anadromous fish in the Hyas Creek drainage.

**Action to be taken:** Remove culverts, pullback and/or out slope areas of unstable soils; restore natural drainage and decommission road segment in accordance with USFS guidelines.

**Stocks being affected:** Sitkum / South Fork Calawah Fall Coho, Fall Chinook, Summer and Winter Steelhead, river run Sockeye salmon, resident and anadromous cutthroat trout.

**Status:** Need landowner (Rayonier) permission for road segment on their ownership. Seeking funding. NEPA completed for USFS segment from MP 1.9-3.6.

## **2.2.2.5 Sol Duc River Watershed Priority Projects:**

**2.2.2.5.1 Title of Project:** Sol Duc Invasive Species, Assessment & Control.

**Location:** Sol Duc River, RM 0.0 to 30.0 .

**Issue/Limiting Factor being addressed:** Fish passage and riparian habitat.

**Action to be taken:** Invasive plant inventory, mapping, and prioritization of multiple species prevention and control.

**Stocks being affected:** Chinook & Coho salmon, Steelhead, Cutthroat & Bull trout.

**Status:** On-going, seeking long-term funding.

**2.2.2.5.2 Title of project:** Lower Sol Duc River Restoration

**Location:** Sol Duc River (RM 0.0-7.5)

**Issue/Limiting Factor being addressed:** Habitat complexity; off-channel habitat connection; erosion

**Action to be taken:** In lower 0.5 miles, reoccupy side channels, install LWD structures, and complete bank laybacks. Redesign the Mora Rd bridge at confluence of Sol Duc and Bogachiel Rivers to prevent erosive forces in river channel. Install instream LWD and reconnect side channels at RM 1.75 and RM 2.5 to increase off-channel habitat availability and improve habitat complexity.

**Stocks being affected:** Chinook, Coho, Steelhead, Sockeye & resident trout.

**Status:** Seeking funding for designs and construction.

**2.2.2.5.3 Title of project:** Lower Lake Creek Restoration-Assessment.

**Location:** Lake Pleasant outlet to Sol Duc

**Issue/Limiting Factor being addressed:** Seasonal low water, groundwater recharge, LWM, riparian planting

**Action to be taken:** Riparian restoration.

**Stocks being affected:** Sol Duc Fall Coho, Sol Duc Winter Steelhead, Cutthroat trout.  
**Status:** Seeking funding.

**2.2.2.5.4 Title of Project:** Quandary Creek Fish Barrier Correction & Restoration Plan.

**Location:** Sol Duc River tributary, Quandary Cr. at E. Lake Pleasant Rd. MP 0.737.

**Issue/Limiting Factor being addressed:** Fish passage and habitat quality.

**Action to be taken:** Address fish passage barriers and improve habitat quality in Quandary Creek. This site is a county road fish passage barrier on East Lake Pleasant Road.

**Stocks being affected:** Chinook & Coho salmon, Steelhead, Cutthroat & Bull trout.

**Status:** Seeking funding.

**2.2.2.5.5 Title of project:** Bear Creek LWM and Riparian Treatments.

**Location:** Sol Duc tributary Bear Creek to RM 0 to 4.0 (USFS).

**Issue/Limiting Factor being addressed:** Sediment quality, channel stability, instream LWM, and water quality,

**Action to be taken:** LWM assessment placement on Sol Duc tributary Bear Creek to RM 0 to 4 (USFS).

**Stocks being affected:** Sol Duc Fall Coho, Sol Duc Winter Steelhead, Cutthroat trout.

**Status:** Seeking funding.

**2.2.2.5.8 Title of project:** Kugel Creek Culvert Replacement.

**Location:** Hwy 101 to Cooper Ranch Road. First stream crossing approximately ¼ mile down Cooper Ranch Road.

**Issue/Limiting Factor being addressed:** Fish passage.

**Action to be taken:** Replace an undersized and partial fish barrier culvert with a 40' bridge providing full access to 2.5 miles of anadromous fish habitat in Kugel Creek.

**Stocks being affected:** Sol Duc Fall Coho, Sol Duc Winter Steelhead, Cutthroat Trout.

**Status:** Funded by WCRRI, still being implemented.

**2.2.2.5.9 Title of project:** Eagle Springs riparian restoration [SSHEAR]

**Location:** Sol Duc River : 48.04205 N / -124.54845 W

**Issue/Limiting Factor being addressed:** Riparian integrity.

**Action to be taken:** Large wood and spawning gravel placement, invasive treatment.

**Stocks being affected:** Sol Duc Fall Coho, Sol Duc Winter Steelhead, Cutthroat Trout.

**Status:** [SSHEAR] Seeking funding.

**2.2.2.5.10 Title of Project:** Sol Duc Tributaries Assessment

**Location:** Bockman and Shuwah tributaries of the Sol Duc River.

**Issue/Limiting Factor being addressed:** Habitat complexity, incision, sedimentation, stream temperature.

**Actions to be taken:** Habitat assessment, identification of restoration opportunities

**Stocks being affected:** Sol Duc Fall Coho, Fall Chinook, Winter Steelhead, Cutthroat Trout.

**Status:** Proposed for WCRRI funding in 2021 (Bockman Creek).

**2.2.2.5.11 Title of Project:** Anton Creek Fish Passage Barrier Corrections

**Location:** Off Bear Creek, Sol Duc River along Bear Creek Rd. MP 1.740, 1.785 & (Lat Lon)

**Issue/Limiting Factor being addressed:** Fish passage.

**Action to be taken:** Address fish passage barriers in the Anton Creek drainage (two County road barriers on Bear Creek Rd. at Mile Post 1.740, and 1.785 and one private road

crossing upstream).

**Stocks being affected:** Sol Duc Fall Coho, Fall Chinook, Winter Steelhead, Cutthroat trout.

**Status:** Seeking funding for final design and implementation.

#### 2.2.2.5.12 Title of Project: Swanson Creek Fish Passage Project

**Location:** Sol Duc River at Swanson Creek at the Iverson Road crossing.

**Issue/Limiting Factor being addressed:** Fish passage, instream complexity.

**Action to be taken:** Develop preliminary designs to replace an anadromous culvert barrier on Swanson Creek / Iverson Road stream crossing. Once implemented, this project will restore unimpeded fish passage per WDFW stream-crossing design standards.

**Stocks being affected:** Sol Duc Fall Coho, Fall Chinook, Winter Steelhead, Cutthroat trout.

**Status:** Seeking funding.

#### 2.2.2.5.13 Title of project: Wisen Creek Culvert Replacements.

**Location:** Partial barrier on Wisen Creek Rd., complete barrier on Swede Rd., & complete barrier on Grouse Glen Rd. (48.063762 -124.161682).

**Issue/Limiting Factor being addressed:** Fish passage.

**Action to be taken:** Replace 3 culverts on Sol Duc tributary Wisen Creek (20.0336)

**Stocks being affected:** Sol Duc Fall Coho, Sol Duc Winter Steelhead, Cutthroat trout.

**Status:** Phase I completed, Phase II on WCRRI-funded list 2020.

## 2.3 Lake Ozette Basin

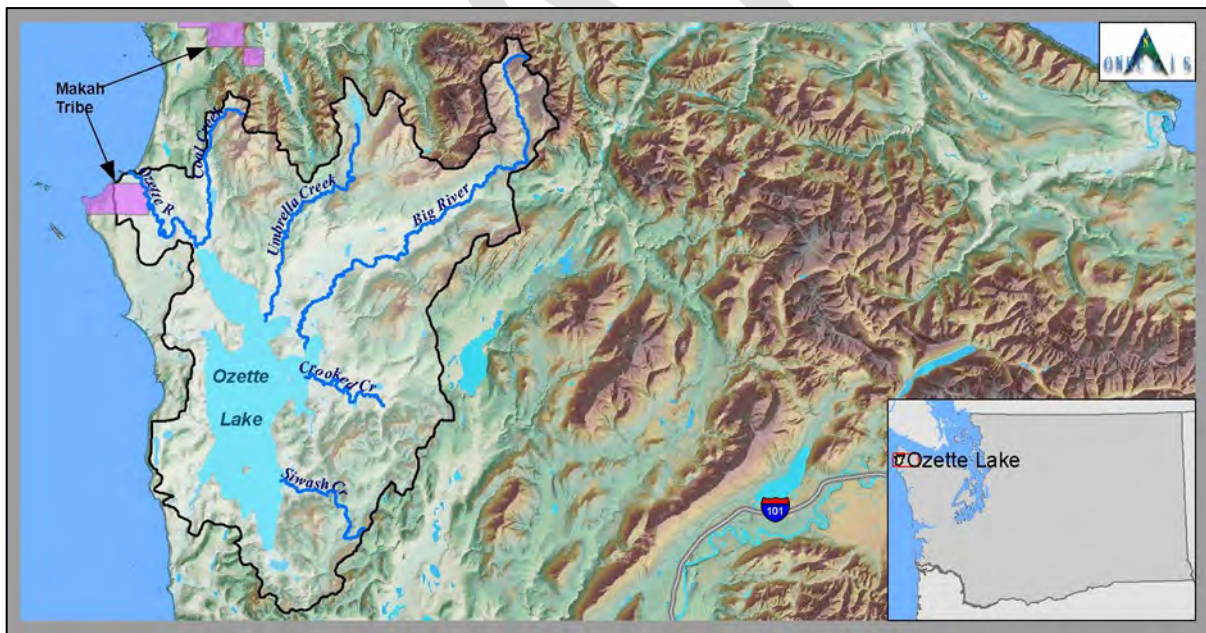


Figure 3. Relief Map of the Lake Ozette Basin

Map: K.E. Bennett, UW ONRC GIS

### 2.3.1 Lake Ozette Watershed Background

Information contained within this section was derived from the Lake Ozette Sockeye Limiting Factors Analysis and the Lake Ozette Sockeye Recovery Plan (Haggerty et al. 2009; NMFS, 2009). The Lake Ozette watershed is located along the northwest tip of the

Olympic Peninsula in Washington State (Figure 3). Lake Ozette is situated on the coastal plain between the Pacific Ocean and the Olympic Mountains. The terrain of the Ozette watershed is slightly rolling to steep with a gradual increase in elevation from zero at sea level at the Ozette River mouth, to 40 feet at the Ozette Ranger Station, to just under 2000 feet at the watershed's highest point in the upper Big River watershed. Most of the watershed ranges from 200 to 800 feet elevation.

Lake Ozette is approximately 8 miles (12.9 km) from north to south and 2 miles (3.2 km) wide. The lake is irregularly shaped and contains 36.5 miles of shoreline (Ritchie, 2005). It includes several bays (North End, Deer, Umbrella, Swan, Ericson's, Boat, Allen's, and South End), distinct points (Deer, Eagle, Shafer's, Rocky, Cemetery, and Birkestol) and three islands (Garden, Tivoli, and Baby). With a surface area of 11.8 mi<sup>2</sup> (30.6 km<sup>2</sup>; 7,550 acres; 3,056 ha), Lake Ozette is the third largest natural lake in Washington State. The lake has a drainage basin area of 77 mi<sup>2</sup> (199.4 km<sup>2</sup>), an average depth of approximately 130 feet (40 m), and a maximum depth of 320 feet (98 meters) (Dlugokenski, C.E., W.H. Bradshaw, and S.R. Hager., 1981). The average water surface elevation of the lake is 34 feet above mean sea level (10.4 meters; National Geodetic Vertical Datum of 1929 [NGVD 1929]). Extreme low and high water surface elevations of the lake range from 30.8 feet (9.4 m) to 41.5 feet (12.6 m) above mean sea level.

The Ozette River drains the lake from its north end, and there are no other outlet streams. The river travels approximately 5.3 miles (8.5 km) along a sinuous course to the Pacific Ocean. The total drainage area of the Ozette watershed at the confluence with the Pacific Ocean is 88.4 mi<sup>2</sup> (229 km<sup>2</sup>). Coal Creek, which enters just downstream from the lake's outlet, is the largest tributary to the Ozette River. Several significant tributaries drain into Lake Ozette. The largest are Umbrella Creek, Big River, Crooked Creek, Siwash Creek, and South Creek (Table1). Several smaller streams also feed the lake and include: Palmquist, Quinn, Elk, and Lost Net Creeks, as well as several other unnamed streams.

**Table 2:** Drainage Size of Primary Lake Ozette Tributaries

<b>Tributary</b>	<b>Basin Area</b>
Big River	22.8mi/acres
Crooked Creek	12.2mi/acres
Umbrella Creek	10.6mi/acres
South Creek	3.26mi/acres
Siwash Creek	2.87mi/acres

Smith, Carol J. (2000)

The geology of the Ozette watershed is a mix of flat and gently sloping glacial and glacio-fluvial deposits situated between resistant knobs and small hills composed of Tertiary marine sedimentary rock units (mechanically weak silt and sandstones). Some glacial landforms extend for several square miles while others only occupy small valleys.



Much of the land within the watershed is low-relief and contains numerous swamps, bogs, and wetlands. Other portions of the watershed (e.g., upper Big River) are steep and rugged and are underlain by Eocene age volcanic flows and breccias (Snively et al. 1993).

Salmonid populations in the Lake Ozette watershed (in addition to the ESA-listed sockeye salmon) are Kokanee (non-anadromous) salmon, Coho salmon, Chum salmon, Chinook salmon, Steelhead, and coastal Cutthroat trout (Haggerty et al., 2009). Coho salmon are native to the Ozette watershed and are sustained through wild production (WDF et al., 1994; WDFW, 2002), while Chinook and chum salmon are assumed to be critical, threatened, or potentially extirpated (Nehlsen et al. 1991; McHenry et al., 1996). Steelhead trout are native to the Ozette watershed and are sustained through wild production (WDF et al., 1994; McHenry et al., 1996; WDFW, 2002). Steelhead/rainbow trout primarily occur in the form of winter-run Steelhead, but non-anadromous forms of the species may also be present. Winter-run Steelhead in the Ozette watershed have been identified as a distinct stock in recent stock assessments conducted by WDFW (WDF et al. 1994; WDFW, 2002).

Currently the ESA-listed Lake Ozette Sockeye salmon is sustained through both wild and hatchery-reared production (NMFS, 2009). An exhaustive review of current and historical population trends for the Lake Ozette Sockeye can be found in the Lake Ozette Sockeye Recovery Plan and its associated technical document the Lake Ozette Sockeye Limiting Factors Analysis (NMFS, 2009);

[http://www.westcoast.fisheries.noaa.gov/protected\\_species/salmon\\_steelhead/recovery\\_planning\\_and\\_implementation/lake\\_ozette/lake\\_ozette\\_sockeye\\_salmon\\_recovery\\_plan.htm](http://www.westcoast.fisheries.noaa.gov/protected_species/salmon_steelhead/recovery_planning_and_implementation/lake_ozette/lake_ozette_sockeye_salmon_recovery_plan.htm)

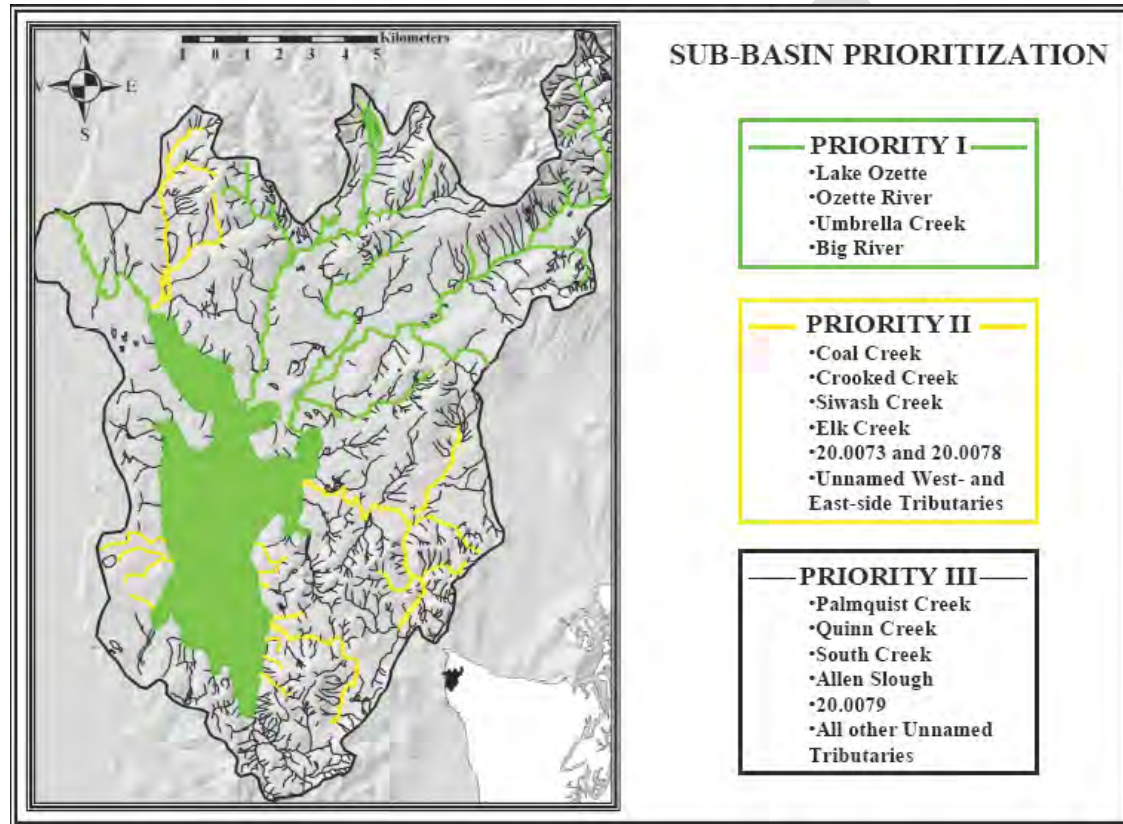
The Quileute Tribe and the Makah Tribe have shared U&A within in this watershed.

### **2.3.2 Lake Ozette Watershed Sockeye Project Prioritization**

The Lake Ozette Sockeye recovery strategy framework contains three key elements that can be used to inform which recovery actions are needed for salmon recovery in the Lake Ozette watershed (Haggerty et al. 2009). This framework used in the recovery plan can be generally applied to all species of concern within the Lake Ozette watershed because it focuses on the critical processes, inputs, and habitat conditions that are fundamental to all salmonids during common life stages. Where these strategies are found to be inconsistent with recovery of other species of concern (e.g., sub-basin prioritization, habitat prioritization by life stage), the prioritization scheme described in sections 1.2 and 1.3 is employed (following from Roni et al., 2002).



**Figure 4.** Lake Ozette Sockeye Recovery Plan Sub-Basin Prioritization (Haggerty et al, 2009; NMFS, 2009)



In the Lake Ozette Sockeye recovery plan (Haggerty, 2009; NMFS, 2009; <http://www.nwr.noaa.gov/Salmon-Recovery-Planning/Recovery-Domains/Puget-Sound/Lake-Ozette-Plan.cfm>) twenty-four recovery actions have been identified and prioritized relative to the sub-basin scheme in Figure 4. In 2010 the Lake Ozette Steering Committee initiated a process of ranking those actions in order to produce a 3-year implementation plan. Since June 26<sup>th</sup> 2019 restoration project recruitment, review, and integration into regional funding and implementation plans previously facilitated by the Lake Ozette Sockeye Steering Committee, are now an integrated part of the North Pacific Coast Lead Entity annual process documented in this strategy.

### 2.3.3 Lake Ozette Basin Prioritized Projects:

High priority projects identified here for the Lake Ozette Basin are mostly based upon known Sockeye salmon restoration issues or Limiting Factors outlined in Haggerty 2009, or are unimplemented projects previously prioritized by the Lake Ozette Sockeye Steering Committee. Since 2019 this project list has been reviewed and updated in regular monthly Technical Committee meetings as well as special Lake Ozette Basin Technical Committee meetings hosted by the North Pacific Coast Lead Entity (04-21-20, 09-01-20, 09-15-20, 10-01-2020, and 02-05-2021). An update to this list occurs annually in this strategy (See Appendix B for the full list with any Medium and Lower priority projects). Some of the projects identified here have been partially funded but none have been fully implemented on the ground. Each project's "status" at the time of publication is indicated at the end of its description.

**2.3.3.1 Title of project:** Lake Outlet and Ozette River Riparian Restoration.

**Location:** Lake Ozette outlet and Ozette River.

**Issue/Limiting Factor being addressed:** Riparian habitat quality and sedimentation.

**Action to be taken:** Invasive species assessment, management and replanting.

**Stocks being affected:** Sockeye, Chinook, & Coho salmon, Steelhead and Cutthroat trout.

**Status:** Seeking funding.

**2.3.3.2 Title of project:** Big River Riparian Restoration.

**Location:** Big River and upper Lake Ozette Basin.

**Issue/Limiting Factor being addressed:** Riparian habitat quality and sedimentation.

**Action to be taken:** Invasive species control and revegetation for Big River then expand to the rest of basin.

**Stocks being affected:** Sockeye, Chinook & Coho salmon, Steelhead and Cutthroat trout.

**Status:** Seeking funding.

**2.3.3.3 Title of Project:** Ongoing Basin-Wide Invasive Plant Assessment and Mapping

**Location:** Lake Ozette Basin.

**Issue/Limiting Factor being addressed:** Riparian and sedimentation. Invasive species disruption of endemic ecological processes.

**Action to be taken:** Continued monitoring and control of invasive plant species in the basin.

**Stocks being affected:** Chinook, Sockeye & Coho salmon, Steelhead, Cutthroat trout.

**Status:** Seeking funding.

**2.3.3.4 Title of Project:** Sockeye Lakeside Spawning Habitat Enhancement: Assessment and Designs.

**Location:** Lake Ozette

**Issue/Limiting Factor being addressed:** Spawning habitat quality.

**Action to be taken:**

**Stocks being affected:** Sockeye, Chinook & Coho salmon, Steelhead and Cutthroat trout.

**Status:** Seeking funding

**2.3.3.5 Title of Project:** Lake Ozette Aeris Data Analysis and Development of Abundance Estimates.

**Location:** Lake Ozette

**Issue/Limiting Factor being addressed:** Predation and abundance.

**Action to be taken:** Ongoing support for data analysis of Aeris hydroacoustic data to establish annual time, abundance and predatory impacts.

**Stocks being affected:** Chinook, Sockeye & Coho salmon, Steelhead and Cutthroat trout.

**Status:** Seeking funding.

**2.3.3.6 Title of Project:** Instream Wood design (LWM) for Umbrella Creek

**Location:** Lake Ozette, lower Umbrella Creek.

**Issue/Limiting Factor being addressed:** Water quality and spawning habitat.

**Action to be taken:** Design small scale wood structures to increase pool frequency and floodplain engagement adjacent to the hatchery as a pilot project: RP 7.2.2.5 bullet 3; site specific locations identified in Section 7.2.2.3

**Stocks being affected:** Sockeye & Coho salmon, and Cutthroat trout.

**Status:** Seeking funding.

## 2.4 North Pacific Coast Independent Drainages:

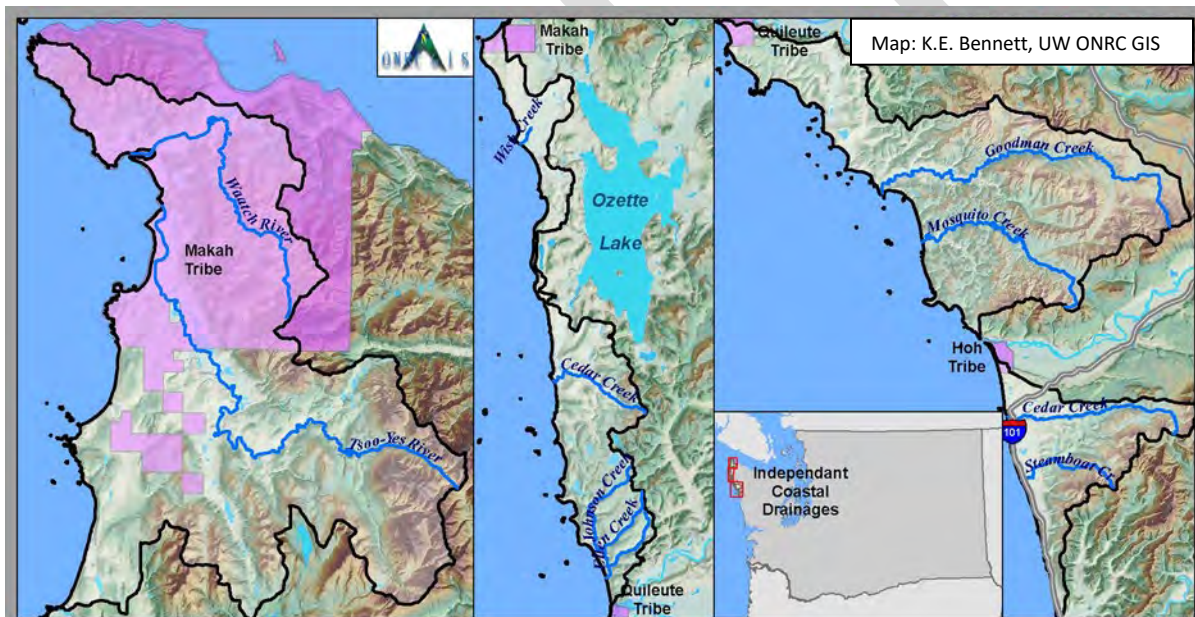


Figure 5. Relief Map of WRIA 20 Independent Drainages. (Map needs revision for Petroleum Creek)

### 2.4.1 Independent Drainages Background:

The independent drainages of WRIA 20 are all relatively short, rain-fed watersheds that originate in the lower elevations of the coastal foothills and independently terminate in the ocean. The coastal interface of these drainages is at best a pocket estuary or a tidal marshland on an estuarine bay like the mouth of the Tsao-Yess, but in some cases there is only a sub-surface seep through the surf zone. All of these drainages are under extreme tidal and coastal influence and in most cases provide limited access to anadromous fish. From their headwaters and along the majority of their course, until they enter the protected coastal strip of Olympic National Park or tribal treaty lands, and dump into the ocean, these independent drainages are all located within commercial

timber production areas. Outside of the Tsoo-Yess and Waatch Rivers inside the Makah Reservation, systematically documented salmonid presence in these independent creeks and small rivers is limited, and only a few of the stocks are identified by WDFW in the SaSSI (WDFW, 2002) and Salmonscape (WDFW, 2010) data bases.

#### **2.4.1.1 The Small Olympic National Park Drainages:**

The smaller independent salmon and steelhead producing coastal streams that flow into Olympic National Park's coastal strip include Goodman Creek, Mosquito Creek, Cedar Creek, and Steamboat Creek. Goodman and Mosquito Creeks are located to the north of the Hoh River; Cedar Creek and Steamboat Creek are smaller independent streams located to the south of the Hoh River. All four of these independent drainages fall within the Hoh Tribe Usual and Accustomed Fishing tribal treaty jurisdiction (U&A) areas, except for Goodman Creek, which is a shared U&A with the Quileute Tribe.

Goodman Creek is the largest drainage with an average winter width of 15 yards in the lower 3.5 miles, diminishing to 4 yards in the upper reaches; summer width in the lower 3.5 miles is approximately 10 yards. Habitat is composed of interspaced pool and riffles. Substrates in the lower 5 miles is predominantly composed of sand and gravel, with gravel and cobble predominating in the upper reaches. The Goodman Creek Basin contains a high density of wetlands, indicating high ground waters inputs. In Mosquito Creek winter average stream widths range from 7 yards near river mile (RM) 7 to 12 yards in the lower reaches. Sand and gravel are the predominant substrates in the lower reaches while boulders and rubble are predominant in the upper drainage.

Limiting factors for salmon production in these drainages, beyond ocean access, are summer low flows and the adverse effects of logging. All lands outside the Olympic National Park have been extensively logged. Little habitat data exists for these streams, but biologists have noted that sedimentation and altered riparian zones are problems. Numerous blockages from either culverts or cedar spalts have been documented in Cedar and Steamboat Creeks. The middle reaches of Goodman Creek have low levels of large woody material that some projects proposed in this strategy are starting to address. According to Phinney and Bucknell (1975) stream clean out of woody material was practiced in Goodman Creek to facilitate salmon migration.

Fall coho salmon and winter run steelhead trout have been documented in Goodman Creek, Mosquito Creek, Cedar Creek, and Steamboat Creek. Goodman Creek and Mosquito Creek have suitable spawning material for Chinook salmon, but the extent of utilization is unknown. A barrier falls exists on Falls Creek, a tributary to Goodman Creek. Coho and steelhead are able to utilize 12 miles of the mainstem Goodman Creek as well as over 8 miles of tributary streams. Mosquito Creek is known to support coho production in its lower 7 miles. Coho spawning generally occurs from mid-November to mid-January in Goodman and Mosquito Creeks. Winter steelhead spawning occurs from January through April. An estimated 36 linear miles of stream are utilized for salmon production in these streams. The data for stock status determinations is limited, and remains a data need.

In 2013, the Pacific Coast Salmon Coalition conducted a full habitat and LWD survey of Goodman Creek (WRIA 20.0400), from the mouth of the creek at the Pacific Ocean to the Goodman Creek bridge crossing on the G-3000 Road. Reed canary grass (RCG) was observed and reported along the entire 4.3 river miles (RM). Goodman Creek is also impacted by increasing populations of invasive plant species in and along the stream corridor and floodplain, and along access roads. As reported in 2013, reed canary grass has established dense monocultures; these reduce stream velocity, increase water temperature and decrease dissolved oxygen, and trap sediment in deep rhizome mats, decreasing channel depth and width. Other invasive species found in Goodman Creek include Canada thistle, Scotch broom and tansy ragwort. These non-native plants all outcompete native vegetation while providing none of their ecosystem services. In 2016, the non-profit 10,000 Years Institute began surveying and treating reed canary grass and other invasive species in Goodman Creek from RM 0.5 to RM 11 at the Goodman Mainline crossing. Surveyed areas have increased each year since, incorporating all of the mainstem and four tributaries, and contributing road sections. Since 2017, the number of acres treated has decreased by 90%; however, the highest density population in the lowest mile of Goodman Creek was not accessible in either 2019 or 2020. Future targets for restoration include restoring fish passage, increasing habitat complexity, and continuing control of invasive plants.

#### **2.4.1.2 Tsoo-Yess River.**

The Tsoo-Yess River (previously identified as Sooes River (but in 2014 there was an official gazetteer change) is the largest of the independent drainages with a watershed area of about 26,700 acres. The lower 5,000 acres are located within the exterior boundaries of the Reservation. Like the rest of the watershed, much of the land along the Tsoo-Yess mainstem is composed of gentle rolling topography, the result of a glacially carved valley. This landform typifies the western and southern portions of the watershed. In particular, the lower mainstem and the largest tributary, Pilchuck Creek, which offers excellent spawning and rearing habitat because of the gentle topography, wetlands, side channels, and channel migration zones are frequent. The mainstem Tsoo-Yess wraps around the south and west side of the basalt Crescent Formation as it leaves the Reservation. The Crescent Formation is composed of steep, landslide-prone terrain. This composes much of the tributary drainage area on the right bank (east and north) side of the river, although the mainstem itself is relatively low gradient.

The mainstem Tsoo-Yess River from its mouth in Makah Bay to the reservation boundary is a low gradient floodplain river with a gravel and sand bed. Historically, the river contained numerous Large Woody Material (LWM) jams, some of which spanned the width of the channel. Due to the low gradient topography adjacent to the river and the complexity and roughness of instream wood, overbank flows and floodplain inundation were common events annually, which provided very diverse floodplain rearing habitat for salmonids. Tributaries entering the river either directly or through these river adjacent floodplain wetlands provided additional rearing habitat for salmonids



and other aquatic species. Complex and connected floodplain habitat and pyrrhic zones with numerous sources and sinks of water have been identified, both in the PNW and internationally, as essential to healthy river systems for freshwater fish species (Peterson, 1982; Collin and Montgomery, 2002; Bramblett et al., 2002; Mertes, 1997, 2000; Hohnsava et al., 2003; Wydoski and Wick, 2000).

Past riparian timber harvesting and LWM removal from streams has dramatically reduced the amount of LWM and large complex jams in the lower Tsoo-Yess river. Historically, the Washington Department of Fish and Wildlife (WDFW) sanctioned LWM removal from rivers in this region by logging companies and occasionally initiated projects internally for wholesale wood removal (Kramer, 1953). Bulldozers, cable yarding systems, chainsaws, and dynamite were all used to remove wood from local stream channels. Furthermore, mainline road construction along the mainstem Tsoo-Yess River, which functions as levees or dikes, isolated many tributaries and wetland complexes from flood inundation. These factors, along with increases in peak flows from land use actions, have resulted in moderate channel incision along the lower mainstem Tsoo-Yess river.

The Tsoo-Yess basin contains runs of anadromous Chinook, Coho, and Chum salmon, as well as anadromous and resident Cutthroat and Steelhead/Rainbow trout. The U.S. Fish and Wildlife Service's Makah National Fish Hatchery (MNFH) began supplementation efforts in the lower Tsoo-Yess River in 1982, after a precipitous decline of Tsoo-Yess River Chinook. The hatchery prevented extirpation of this stock, and currently produces native Chinook and Coho salmon as well as Steelhead.

#### **2.4.1.3 Wa'atch River**

Wa'atch River is low gradient with considerable tidal influence and completely within the Makah Reservation. The Wa'atch River supports Chum, Coho, winter Steelhead, and Rainbow and Cutthroat trout. Primary tributaries are Educket and Bear Creeks.

#### **2.4.2. Independent Drainages Priority Projects:**

Each drainage in Section 2.4.2 is included in the WRIA 20 Limiting Factors Analysis (Smith 2000; [http://docs.streamnetlibrary.org/Washington/ConservationCommission/Statewide\\_LFA\\_Final\\_Report\\_2005.pdf](http://docs.streamnetlibrary.org/Washington/ConservationCommission/Statewide_LFA_Final_Report_2005.pdf).) Ten of the eleven projects on the 2021 NPCLE Project List identified under Independent Drainages (Appendix B) were nominated to high priority status in this year's project review by the NPCLE Technical Committee.

In the Tsoo-Yess River the Makah Tribe is currently seeking additional funds for the development of a watershed assessment that will assist in developing a prioritization of potential recovery actions for the entire drainage. The assessment will identify specific habitats within the mainstem Tsoo-Yess River, as well as its three major tributaries, that require restorative actions due to degraded processes. Existing reach-level biological and chemical data will supplement the physical meso-habitat data collected to separate Tsoo-Yess) river reaches by level of impairment.

**2.4.2.3 Title of Project:** Wa'atch- Bear Creek Restoration**Location:** Wa'atch Creek.**Issue/Limiting Factor being addressed:** Fish Passage and estuary reconnection**Action to be taken:** Replace perched pipe blocking fish access to 10 acres of wetland and 0.3 miles of low gradient stream**Stocks being affected:** Coho, Steelhead and Cutthroat trout**Status:** seeking funding.**2.4.2.1 Title of Project:** Wa'atch Creek Fish-blocking Culvert Correction.**Location:** Wa'atch Creek**Issue/Limiting Factor being addressed:** Fish passage and estuary reconnection**Action to be taken:** Replace perched pipe blocking fish access to 10 acres of wetland and 0.3 miles of low-gradient stream**Stocks being affected:** Coho, Steelhead and Cutthroat trout**Status:** seeking funding.**2.4.2.2 Title of Project:** European Green Crab Management in Makah Coastal Estuaries.**Location:** Wa'atch and Tsoo-Yess estuaries.**Issue/Limiting Factor being addressed:** Protection of juvenile fish habitat.**Action to be taken:** Makah Reservation-Wa'atch River and estuary approx. two miles to mouth and Tsoo-Yess River and estuary approx. two lower river miles to mouth, and Neah Bay nearshore; various areas on west end of the bay**Stocks being affected:** Chinook, coho, Steelhead and Cutthroat trout**Status:** Seeking funding under both estuary and nearshore resources.**2.4.2.4 Title of project:** Goodman Creek Collapsed Stringer Bridge**Location:** Goodman Creek drainage: 47.814630° N / -124.323523° W.**Issue/Limiting Factor being addressed:** Fish passage, instream complexity**Action to be taken:** Removal of Stringer Bridge remains and incorporate into LWD placement**Stocks being affected:** Coho, Steelhead and Cutthroat trout.**Status:** Funded- active.**2.4.2.5 Title of project:** Goodman Creek Tributary: Boulder Creek Creosote Piling Removal Restoration**Location:** Goodman Creek: 47.835287° N / -124.461481°W.**Issue/Limiting Factor being addressed:** Water quality and fish passage**Action to be taken:** Remove creosote pilings**Stocks being affected:** Coho, Steelhead and Cutthroat trout.**Status:** Funded -active.**2.4.2.6 Title of project:** Goodman Creek 2V Road Culvert**Location:** Goodman Creek 2V road: 47.835126° N / -124.318898° W.**Issue/Limiting Factor being addressed:** fish passage**Action to be taken:** Replace undersized, perched culvert with 66% fish barrier.**Stocks being affected:** Coho, Steelhead and Cutthroat trout.**Status:** Seeking funding.**2.4.2.7 Title of project:** Goodman Creek LWM Placement**Location:** Goodman Creek R.M. 10.5-13.0**Issue/Limiting Factor being addressed:** Channel complexity and spawning habitat



**Action to be taken:** LWM enrichment from RM 10.5 to 13.0

**Stocks being affected:** Coho, Steelhead and Cutthroat trout.

**Status:** Funded 2017 Round to begin summer of 2018

**2.4.2.8 Title of project:** Goodman Creek Invasive Species Removal Riparian Planting.

**Location:** Goodman Creek's entire drainage.

**Issue/Limiting Factor being addressed:** Riparian, sedimentation, and habitat complexity.

**Action to be taken:** Invasive species removal for entire watershed.

**Stocks being affected:** Coho, Steelhead and Cutthroat trout.

**Status:** Funded & extended to 2021 but will need maintenance funding for a decade.

**2.4.2.9 Title of Project:** Goodman Creek Riparian Replanting

**Location:** Goodman Creek RM 4.0 to 13.0.

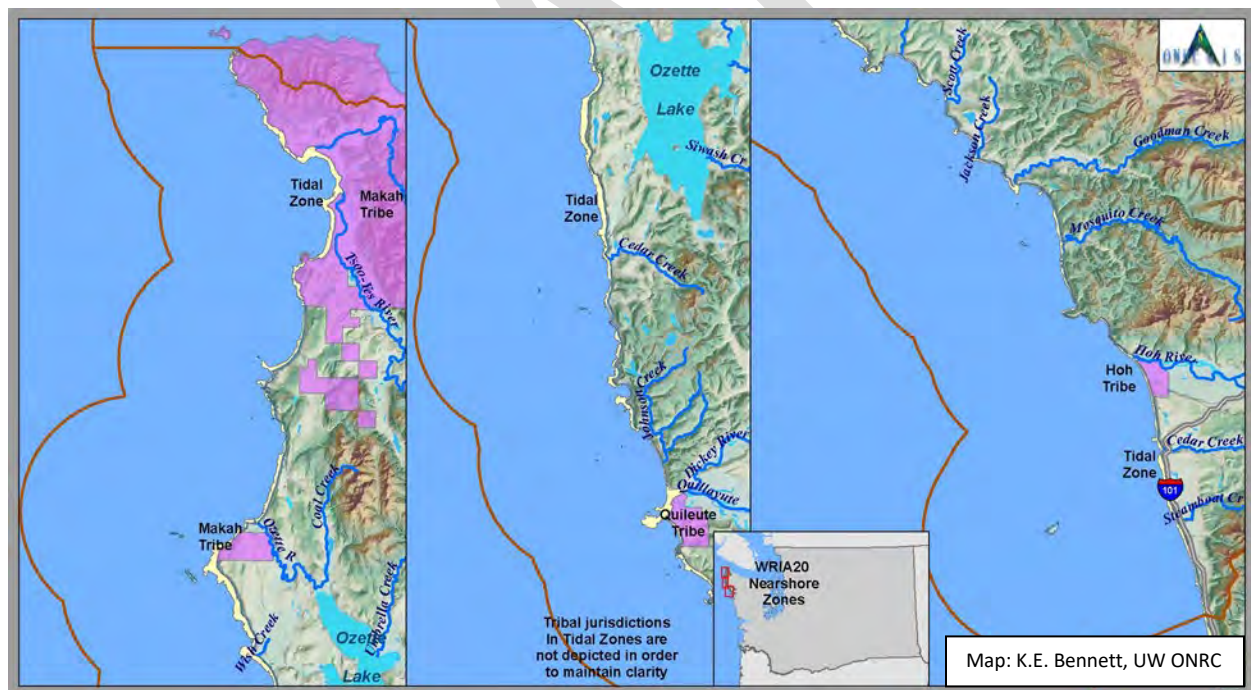
**Issue/Limiting Factor being addressed:** Riparian, sedimentation, and habitat complexity.

**Action to be taken:** Replanting of Goodman Creek riparian corridors after invasive species removal.

**Stocks being affected:** Chinook & Coho salmon, Steelhead, Cutthroat & Bull trout.

**Status:** Seeking funding.

## 2.5 North Pacific Coast Nearshore:



**Figure 6. Relief Map of WRIA 20 Nearshore.** (Need to add map key and addition of Petroleum Creek)

### 2.5.1 WRIA 20 Nearshore Background:

The nearshore component of WRIA 20 is a multi-jurisdictional area that is under the authority of tribal reservations, Usual and Accustomed Fishing Area tribal treaty

jurisdiction (U&A), and/or federal ownership by Olympic National Park, the U.S. Fish and Wildlife Service, or the Olympic Coast National Marine Sanctuary. Given the overlapping tribal and federal regulation of this region, habitat protection and on-going monitoring of habitat conditions already occurs at multiple levels (Klinger et al, 2007). NPCLE salmon restoration activities within this zone have focused on promoting assessment studies of salmonid use of the nearshore for foraging and migration (Beechie et al, 2003), which up to this point in time has not been systematically studied by any of the existing tribal or governmental authorities. The Makah Tribe has started to assess green crab presence (see 2.4.2.2, above and 2.5.2.3, below).

The WRIA 20 nearshore includes open coast, protected tidal areas inland of the numerous networks of offshore rocks and islands, and pocket estuaries fed by independent drainages. The limited estuaries include the mouth of the Hoh River, Makah Bay at the mouth of the Tsoo-Yess and Wa'atch Rivers, and a relatively extensive estuary at the mouth of the Quillayute River inshore of James Island and extending to the mouth of the Dickey River. Little is presently known about how these regions serve as nearshore salmon habitat, so the first priority has been for baseline assessment. Relative to other coastal regions it is likely that the estuaries and protected tidal areas serve as foraging and holding areas for smolts and returning adult salmon, and may serve as a coastal migration zone for salmonids from both local and adjacent estuaries as far away as the Columbia River (Beechie et al, 2003; Shaffer, 2004a, 2004b).

Washington Department of Fish and Wildlife has with cooperation of the four treaty tribes on its Pacific Coast conducted forage fish sampling (2012-2014). The initial report is on line at <https://wdfw.wa.gov/publications/01701/wdfw01701.pdf>. Certain of the tribes are continuing this work with other funding, within their respective U&As.

### 2.5.2 Nearshore Priority Projects:

The following priority salmon projects have been identified for the nearshore environment of WRIA 20 by the NPCLE technical Committee.

**2.5.2.1 Title of Project:** Nearshore Assessment of Salmonid presence

**Location:** Makah Bay, mouth of the Quillayute River and mouth of the Hoh River.

**Issue/Limiting Factor being addressed:** Species presence and life history.

**Action to be taken:** Beach Seine selected nearshore locations near river mouths for adult & juvenile presence.

**Stocks being affected:** Chinook & Coho salmon, Steelhead, Cutthroat & Bull trout.

**Status:** Seeking funding.

**2.5.2.2 Title of project:** Nearshore Assessment of Salmonid Genetic Stocks.

**Location:** Makah Bay, mouth of the Quillayute River and mouth of the Hoh River.

**Issue/Limiting Factor being addressed:** Identification of salmonid stock ESUs utilizing the nearshore for migration and foraging.

**Action to be taken:** Sub-sample salmonid tissue from beach seine for genetic stock identification.

**Stocks being affected:** All anadromous stocks in WRIA 20 and any migrating adults or

juveniles from adjacent systems.

**Status:** Seeking funding.

**2.5.2.3 Title of project:** European Green Crab Management in Makah Reservation Coastal Estuaries.

**Location:** Wa'atch and Tsoo-Yess Rivers and estuaries

**Issue/Limiting Factor being addressed:** Estuarine and nearshore habitat, non-habitat limiting factors, and predations; Channel Stability

**Action to be taken:** Capacity to conduct long-term removal and control of the invasive European green crab in two coastal estuaries and nearshore beaches.

**Stocks being affected:** Chinook, Chum, Coho, Cutthroat, and Steelhead.

**Status:** Seeking funding under both estuary and nearshore resources.

## List of References:

Beamer, E., T. Beechie, and J. Klochak., 1998. A strategy for implementation, effectiveness, and validation monitoring of habitat restoration projects, with two examples from the Skagit River basin, Washington. Completion report (Cost Share Agreement CCS- 94-04-05-01-050) to U.S. Forest Service, Sedro Woolley, Washington.

Beechie, T., E. Beamer, and L. Wasserman. 1994. Estimating coho salmon rearing habitat and smolt production losses in a large river basin, and implications for restoration. *North American Journal of Fisheries Management* 14:797–811.

Beechie, T. J., and S. Bolton. 1999. An approach to restoring salmonid habitat-forming processes in Pacific Northwest watersheds. *Fisheries* 24(4):6–15.

Beechie, T.J., E.A. Steel, P. Roni, and E. Quimby (editors). 2003. Ecosystem recovery planning for listed salmon: an integrated assessment approach for salmon habitat. U.S. Dept. Commerce, NOAA Technical Memo. NMFS-NWFSC-58, 183 p.

Bilby, R. E., K. Sullivan, and S. H. Duncan. 1989. The generation and fate of road-surface sediment in forested watersheds in southwestern Washington. *Forest Science* 35:453–468.

Brenkman, S., and J. Meyer. 1999. Spawning migrations of bull trout (*Salvelinus confluentus*) in the Hoh River and South Fork Hoh River, Washington. Unpublished Report. Olympic National Park, Port Angeles.

Brenkman, S. J. and S. C. Corbett. 2005. Extent of anadromy in bull trout and implications for conservation of a threatened species. *North American Journal of Fisheries Management* 25:1073-1081.

Brenkman, S. J., S. C. Corbett, E.C. Volk. 2007. Use of Otolith Chemistry and Radio telemetry to Determine Age-Specific Migratory Patterns of Anadromous Bull Trout in the Hoh River, Washington. *Transactions of the American Fisheries Society* 136:1–11,

Bustard, D.R., and D.W. Narver. 1975. Aspects of winter ecology of juvenile coho salmon (*Oncorhynchus kisutch*) and steelhead trout (*Salmon gairdneri*). *Journal Fisheries Research Board of Canada* 32:667-680.

Cederholm, J. 1991. Salmonid spawning gravel composition in landslide affected and unaffected areas of the mainstem and South Fork Hoh River. Unpublished Report. Washington Department of Natural Resources, Olympia.

Cederholm, C. J., and W. J. Scarlett. 1991. The beaded channel: a low-cost technique for enhancing winter habitat of coho salmon. Pages 104–108 in J. Colt and R. J. White, editors. Fisheries bioengineering symposium. American Fisheries Society, Symposium 10, Bethesda, Maryland.

Cederholm, C.J., and W.J. Scarlett. 1997. Hoh River Tributaries: Salmon habitat survey report and recommendations for habitat rehabilitation. Washington Department of Natural Resources, Olympia, WA.

Cobb, J.N. 1930. Pacific Salmon Fisheries. Appendix XIII to the Report of the U.S. Commissioner of Fisheries for 1930. Bureau of Fisheries Document No.1092, U.S. Bureau of Fisheries.

Conroy, S. C. 1997. Habitat lost and found, part two. Pages 7–13 in Washington trout, editors. Washington Trout, Washington Trout Technical Report, Duvall, Washington.

Dewberry, T.C., L. Hood, and P. Burns. 1998. After the flood: the effects of the storm of 1996 on a creek restoration project in Oregon. Restoration and Management Notes 16(2):174-182.

Dlugokenski, C.E., W.H. Bradshaw, and S.R. Hager. 1981. An investigation of the limiting factors to Ozette sockeye salmon production and a plan for their restoration U.S. Fish and Wildlife Services, Fisheries Assistance office, Olympia, WA 52.p

Emmingham, B., S. Chan, D. Mikowski, P. Owston, and B. Bishaw. 2000. Silviculture practices for riparian forests in the Oregon Coast Range. Oregon State University, Forest Research Laboratory, Research Contribution 24, Corvallis.

Fausch, K.D., Torgersen, C.E., Baxter, C.V., and Li, H.W. 2002. Landscapes to riverscapes: bridging the gap between research and conservation of stream fishes. Bioscience 52: 483-496

Ferraro, P.J. 2003. Conservation contracting in heterogeneous landscapes: An application to watershed protection with threshold constraints. Agricultural and Resource Economics Review 32/1: 53-64

Frissell, C. A. 1993. A new strategy for watershed restoration and recovery of pacific salmon on the Pacific Northwest. Report prepared for The Pacific Rivers Council, Eugene, Oregon.

Frissell, C. A., and D. Bayles. 1996. Ecosystem management and the conservation of aquatic biodiversity and ecological integrity. Water Resour. Bull. 32:229–240.

Furniss, M. J., T. D. Roelofs, and C. S. Yee. 1991. Road construction and maintenance. Pages 297–324 in W. R. Meehan, editor. Influences of forest and rangeland management on salmonid fishes and their habitats. American Fisheries Society, Special Publication 19, Bethesda, Maryland.

Golder Associates, 2006. Watershed Resource Inventory Area (WRIA) 20 Watershed Management Plan, PUBLIC DRAFT. Published Draft. Clallam and Jefferson Counties, Port Angeles and Port Townsend, WA, 130 p.

Haggerty, M.J., Ritchie, A.C., Shellberg, J.G., Crewson, M.J., and Jalonen, J. 2009. Lake Ozette Sockeye Limiting Factors Analysis. Prepared for the Makah Indian Tribe and NOAA Fisheries in Cooperation with the Lake Ozette Sockeye Steering Committee, Port Angeles, WA.

Harr, R. D., and R. A. Nichols. 1993. Stabilizing forest roads to help restore fish habitat: a northwest Washington example. Fisheries 18(4):18–22.

Hatten, J.R. 1994. The relationship between basin morphology and woody debris in unlogged stream channel of Washington's Olympic Peninsula. Unpublished report. Hoh Indian Tribe, Forks, Washington.

Hatten, J. 1991. The effects of debris torrents on spawning gravel quality in tributary basins and side-channels of the Hoh River, Washington. Unpublished Report. Hoh Indian Tribe, Forks, Washington.

Hook, A. 2004. WRIA 20 Technical Assessment Level I Water Quality and Habitat. Unpublished draft presented to the WRIA 20 Planning Unit.

House, R. 1996. An evaluation of stream restoration structures in a coastal Oregon stream 1981–1993. *North American Journal of Fisheries Management* 16:272–281.

Huntington, C., Nehlsen, W., and J. Bowers. 1994. Healthy stocks of anadromous salmonids in the Pacific Northwest and California. *Oregon Trout*, Portland, OR.

Kauffman, J. B., R. L. Beschta, N. Otting, and D. Lytjen. 1997. An ecological perspective of riparian and stream restoration in the western United States. *Fisheries* 22(5):12–24.

Klinger, T., R.M. Gregg, K. Herrmann, K. Hoffman, J. Kershner, J. Coyle, and D. Fluharty. 2007. Assessment of coastal water resources and watershed conditions at Olympic National Park, Washington. Natural Resources Technical Report NPS/NRPC/WRD/NRTR-2008/068. National Park Service, Fort Collins, CO.

Lieb, A. and T. Perry. 2005. Watershed conditions and seasonal variability for select streams within WRIA 20, Olympic Peninsula, Washington. U.S. Department of Interior, Bureau of Reclamation studies of WRIA 20 watersheds, Technical Services Center, Denver, CO.

May, C., and G. Peterson. 2003. Landscape assessment and conservation prioritization of freshwater and nearshore salmonid habitat in Kitsap County: Kitsap salmonid refugia report. Kitsap County, WA.

McHenry, M.L. 1991. The effects of debris torrents on macro-invertebrate populations in tributaries and side channels of the Hoh River, Washington. Northwest Indian Fisheries Commission, Forks, Washington.

McHenry, M.L. 2001. Fisheries habitat module. Middle Hoh River Watershed Analysis, Washington State Department of Natural Resources, Forks, WA.

McHenry, M.L., J. Lichatowich, and R. Hagaman. 1996. Status of Pacific Salmon and their habitats on the Olympic Peninsula watersheds. Washington Department of Ecology, Olympia.

McMillan, J.R. 1999. Winfield pit project: Effects of fine sediment in Winfield Creek. Unpublished Report, Hoh Indian Tribe, Forks, Washington.

McMillan, J.R. and J.C. Starr. 2008. Identification and prioritization of salmon tributaries for conservation in the Hoh River basin, Washington State. Wild Salmon Center, Portland, Oregon.

Mongillo, P.E. 1992. The distribution and status of bull trout/Dolly Varden in Washington State. Washington Department of Fish and Wildlife, Olympia.

Montgomery, D. R., E. M. Beamer, G. Pess, and T. P. Quinn. 1999. Channel type and salmonid spawning distribution and abundance. *Canadian Journal of Fisheries and Aquatic Sciences* 56:377–387.

Montgomery, D. R., and J. M. Buffington. 1997. Channel-reach morphology in mountain drainage basins. *Geological Society of American Bulletin* 109:596–611.

Nehlsen, W., J.E. Williams, and J. Lichatowich. 1991. Pacific salmon at the crossroads: Stocks at risk from California, Oregon, Idaho, and Washington. *Fisheries* 16:4–21.

Nickelson, T. E., J. D. Rodgers, S. L. Johnson, and M. F. Solazzi. 1992. Seasonal changes in habitat use by juvenile coho salmon (*Oncorhynchus kisutch*) in Oregon coastal streams. *Canadian Journal of Fisheries and Aquatic Sciences* 49:783–789.

NOPLE, 2005. North Olympic Peninsula Lead Entity Salmon Habitat Recovery Strategy. <http://noplegroup.org/NOPLE/pages/strategy/2005Round6Summary.htm>

NPCLE, 2008. DRAFT Hoh River Basin Recovery Strategy & Project Prioritization List. (Unapproved Technical Committee Prioritization Spreadsheet). NPCLE, Port Angeles, WA.

NPCLE, 2010-2017 editions, North Pacific Coast (WRIA 20) Salmon Restoration Strategy. UW ONRC, Forks, WA.

Pacific Northwest Hunting and Fishing Guide 1956. Editor Gordon S. Frear. Published by Wood and Reber, Inc. Seattle, Washington.

Parks, D. 2001. Mass Wasting Module Level II Assessment. Middle Hoh River Watershed Analysis, Washington State Department of Natural Resources, Forks, WA.

Pess, G. R., M. E. McHugh, D. Fagen, P. Stevenson, and J. Drotts. 1998. Stillaguamish salmonid barrier evaluation and elimination project—Phase III. Final report to the Tulalip Tribes, Marysville, Washington.

Pess, G. R., D. R. Montgomery, E. A. Steel, R. E. Bilby, B. E. Feist, and H. M. Greenberg. 2002. Landscape characteristics, land use, and coho salmon (*Oncorhynchus kisutch*) abundance, Snohomish River, Wash., U.S.A. *Can. J. Fish. Aquat. Sci.* 59:613–623.

Pess, G. R., T. J. Beechie, J. E. Williams, D. R. Whithall, J. I. Lange, and J. R. Klochak. 2003. Chapter 8. Watershed assessment techniques and the success of aquatic restoration activities. Pages 185-201 in R. C. Wissmar and P. A. Bisson, editors. *Strategies for restoring river ecosystems: sources of variability and uncertainty in natural and managed systems*. American Fisheries Society, Bethesda Maryland. Proceedings of the symposium on small hydro and fisheries. Symposium held 1-3 May. American Fisheries Society, Denver, Colorado.

Peterson, N. P., and L. M. Reid. 1984. Wall-base channels: Their evolution, distribution, and use by juvenile coho salmon in the Clearwater River, Washington. Pages 215–225 in J. M. Walton and D. B. Houston (editors), *Proceedings of the Olympic Wild Fish Conference*, March 23–25, 1983. Peninsula College, Fisheries Technology Program, Port Angeles, WA.

Peterson, S., and L. J. Smith. 1982. Risk reduction in fisheries management. *Ocean Management* 8:65–79.

Reeves, G. H., J. D. Hall, T. D. Roelofs, T. L. Hickman, and C. O. Baker. 1991. Rehabilitating and modifying stream habitats. Pages 519–557 in W. R. Meehan, editor. *Influences of forest and rangeland management on salmonid fishes and their habitats*. American Fisheries Society, Special Publication 19, Bethesda, Maryland.

Reeves, G. H., D. B. Hohler, B. E. Hansen, F. H. Everest, J. R. Sedell, T. L. Hickman, and D. Shively. 1997. Fish habitat restoration in the Pacific Northwest: Fish Creek of Oregon. Pages 335–359 in J. E. Williams, C. A. Wood, and M. P. Dombeck, editors. *Watershed restoration: principles and practices*. American Fisheries Society, Bethesda, Maryland.

Reid, L. M., and T. Dunne. 1984. Sediment production from forest road surfaces. *Water Resources Research* 20:1753–1761.

Robbins, A. 2005. Ecosystem service markets. University of Washington College of Forest Resources Northwest Environmental Forum, Seattle, Washington



Roni, P., T. J. Beechie, R. E. Bilby, F. E. Leonetti, M. M. Pollock, and G. R. Pess. 2002. A Review of Stream Restoration Techniques and a Hierarchical Strategy for Prioritizing Restoration in Pacific Northwest Watersheds. *North American Journal of Fisheries Management* 22:1–20

Roni, P., T.J. Beechie, and G.R. Pess. 2003. Prioritizing potential restoration actions within watersheds. Pages 60 – 73 in Beechie, T.J., E.A. Steel, P. Roni, and E. Quimby (editors). *Ecosystem recovery planning for listed salmon: an integrated assessment approach for salmon habitat*. U.S. Dept. Commerce, NOAA Technical Memo. NMFS-NWFSC-58.

Roper, B., D. Konnoff, D. Heller, and K. Wieman. 1998. Durability of Pacific Northwest instream structures following floods. *North American Journal of Fisheries Management* 18:686–693.

Schlichte, K. 1991. Aerial photo interpretation of the slope failure history of the Huelsdonk Ridge/Hoh River area. In *Huelsdonk Ridge: Hoh River Slope Stability Task Force. Forest Management Alternatives of Land Managed by the DNR inside the Huelsdonk Ridge; Hoh River Area*. NWIFC Technical Report, Lacey, Washington.

Sedell, J.R., P.A. Bisson, J.A. June, and R.W. Speaker. 1982. Ecology and habitat requirements of fish populations in South Fork Hoh River, Olympic National Park. In: Starkey, Edward, editor. *Ecological Research in National Parks of the Pacific Northwest*. Oregon State University, Corvallis, OR.

Sedell, J., R.W. Speaker, and J.E. Yuska. 1984. Habitat and salmonid distribution in pristine sediment-rich river valley systems: S. Fork Hoh and Queets River, Olympic National Park. Pages 47-63, Vol.7 in *Proceedings of the Second Conference on Scientific Research in National Parks*. National Park Service, NPS/ST-80/02-7, Wash., D.C.

Sedell, J. R., G.H. Reeves, F. R. Hauer, J. A. Stanford, C. P. Hawkins. 1990. Role of refugia in recovery from disturbances: Modern fragmented and disconnected river systems. *Environmental Management*, 14:711–724.

Shaffer, J.A.2004a. Salmon in the Nearshore: What do we know and where do we go? A synthesis discussion concluding the all-day special session entitled ‘Salmon in the Nearshore’ of the 2004 Pacific Estuarine Research Society (PERS). Available on line from the PERS webpage, <http://www.pers-erf.org/SalmonNearshoreFinal.pdf>

Shaffer, J.A.2004b. Preferential use of nearshore kelp habitats by juvenile salmon and forage fish. In T.W. Droscher and D.A. Fraser (eds). *Proceedings of the 2003 Georgia Basin/Puget Sound Research Conference*. [http://www.psat.wa.gov/03\\_proceedings/start.html](http://www.psat.wa.gov/03_proceedings/start.html).

Smith, Carol J. 2000. Salmon and Steelhead Habitat Limiting Factors in the North Coastal Streams of WRIA 20. Washington State Conservation Commission, Lacey, Washington State. [http://docs.streamnetlibrary.org/Washington/ConservationCommission/Statewide\\_LFA\\_Final\\_Report\\_2005.pdf](http://docs.streamnetlibrary.org/Washington/ConservationCommission/Statewide_LFA_Final_Report_2005.pdf).

Snively, P.D., Jr., MacLeod, N.S. and Niem, A.R., 1993, Geologic map of the Cape Flattery, Clallam Bay, Ozette Lake, and lake Pleasant Quadrangles, Northwestern Olympic Peninsula, Washington, U.S. Geological Survey, Miscellaneous Investigations Series I-1946, with major contributions by D.L. Minasian, J.E. Pearl, and W.W. Rau; scale 1:48,000.

Thom, B. A. 1997. The effects of woody debris additions on the physical habitat of salmonids: a case study on the northern Oregon coast. Master's thesis. University of Washington, Seattle.

USGS, 2010. United States Geological Survey 12041200 Hoh River Gage Data. <http://waterdata.usgs.gov/usa/nwis/uv?12041200>.



Waters, T. F. 1995. Sediment in streams: sources, biological effects, and control. American Fisheries Society, Monograph 7, Bethesda, Maryland.

WDNR (Washington Department of Natural Resources). 1995. Standard methodology for conducting watershed analysis. Washington Forest Practices Board, Washington Department of Natural Resources, Olympia.

WDFW (Washington Department of Fish and Wildlife), 2002. Salmonid Stock Inventory, Olympia, WA. Available online: <http://wdfw.wa.gov/fish/sasi/index.htm>. .

WDFW, 2010. Salmon Scape On-Line Data Base: <http://wdfw.wa.gov/mapping/salmonscape/index.html>

WDFW, 2003. Off-channel habitat inventory of the Hoh, Quillayute, Bogachiel, Sol Duc, Dickey and Calawah watersheds 1989 – 2003. WDFW unpublished data, Olympia, WA.  
<http://www.arcgis.com/home/webmap/viewer.html?webmap=ff48c15cae37412a829b1dfff57bf600>.

Washington Coast Sustainable Salmon Partnership, 2013. Washington Coast Sustainable Salmon Plan. WCSSP, Aberdeen, WA. <https://www.coastsalmonpartnership.org/>

Washington State Forest Practices Board (WFPB), 2001. Forest and Fish Plan. Washington Department of Natural Resources (WDNR), Olympia, WA. Available online: <http://www.forestandfish.com>.  
WFPB (Washington Forest Practices Board), 2005. Forest Practices Habitat Conservation Plan (FPHCP). WDNR, Olympia, WA. Available online in downloadable sections at: <https://www.dnr.wa.gov/programs-and-services/forest-practices/forest-practices-habitat-conservation-plan>

WRIA 20 (Watershed Resource Inventory Area 20), 2008. WRIA 20 Watershed Management Plan. Washington Department of Ecology, Olympia, WA. Available online: <http://www.clallam.net/environment/watershed.html>.

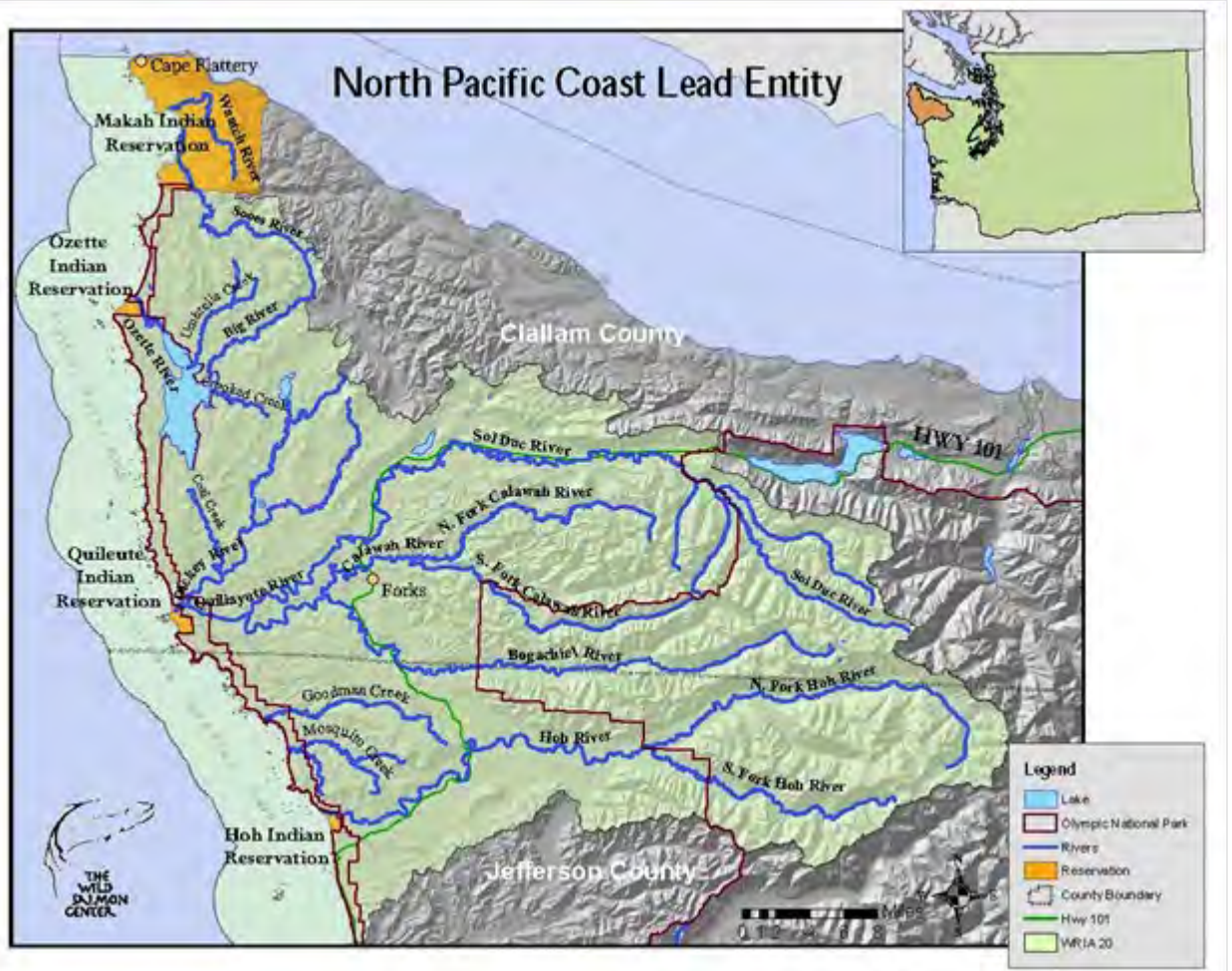
\* \* \* \* \*

APPENDIX A  
(Public Review Draft)

NPCLE 2021 PROJECT PROPOSAL APPLICATION FORMS

## North Pacific Coast (WRIA 20) SRFB Grant Round # 22 2021 Salmon Application


The Salmon Recovery Funding Board (SRFB) has started its annual grant round. To submit a salmon habitat project application during this funding cycle you must contact your local Lead Entity for its application procedures and timelines.



NOTE: All applications must be submitted through a Lead Entity.

### PROJECT LOCATIONS:

North Pacific Coast Lead Entity (NPCLE) projects must be located within the geographic boundary of Water Resource Inventory Area 20 (WRIA 20), which includes the highlighted portions of western Clallam and Jefferson counties and their nearshore as illustrated in the map above.



## **BASIC APPLICATION PROCEDURE FOR ROUND 22**

(Spring/Summer 2021)

(Applications must be entered on-line into PRISM after you get your Project # from the Lead Entity)

- Completed proposals must be submitted to the Lead Entity and fully entered into the on-line grant application website PRISM by **April 2, 2021**.
- To get a PRISM application # Contact the North Pacific Coast (WRIA 20) Lead Entity Coordinator, Frank Hanson [fsh2@uw.edu](mailto:fsh2@uw.edu) or Rich Osborne [osborner@uw.edu](mailto:osborner@uw.edu) UW Olympic Natural Resource Center, P.O. Box 1628, 1455 South Forks Ave., Forks, WA 98331. 360-374-3220.
- Go to the RCO website after you have a Project # from the Lead Entity:  
<https://rco.wa.gov/grant/salmon-recovery/>

### **General Instructions:**

1. Fill out the Coast Salmon Partnership Habitat Restoration Conceptual Project form (pages 7-8 of this application package) and submit it to NPCLE coordinator Frank Hanson or Rich Osborne at any time throughout the year. We will then enter the basics of your project into the Salmon recovery Portal (SRP) and obtain a PRISM PROJECT # for you. This is accomplished by our Communications and Data Technician, Rebekah Brooks ([rebalynn@uw.edu](mailto:rebalynn@uw.edu)).
2. After you get your PRISM project number from the Lead Entity you will be able to fill in the rest of your information using the on-line grant program PRISM. Here is the PRISM link on how to apply: <https://www.coastsalmonpartnership.org/wp-content/uploads/2021/01/2021-RCO-Salmon-Grant-Round-Announcement.pdf>.

Here are links to the official 2021 Salmon Recovery Grants Manual 18 (<https://rco.wa.gov/wp-content/uploads/2019/05/SAL-Manual18.pdf>) and all application material <https://rco.wa.gov/grant/salmon-recovery/>. All required application forms and project proposal templates are included in Manual 18 and you may find links to all the forms and materials you will need in the Application Check list as well.

Please check with the local salmon Lead Entity for their specific schedule of key dates, as it may differ slightly on some deadlines listed by SRFB <https://rco.wa.gov/wp-content/uploads/2019/10/SAL-GrantSchedule.pdf>. Specific NPCLE information can be found at <https://www.coastsalmonpartnership.org/north-pacific-coast-lead-entity/>.

Please contact Frank Hanson, ([fsh2@uw.edu](mailto:fsh2@uw.edu)), Rich Osborne ([osborner@uw.edu](mailto:osborner@uw.edu)) or Alissa Ferrell, 360-867-8618 ([Alissa.ferrell@rco.wa.gov](mailto:Alissa.ferrell@rco.wa.gov)) for clarification or assistance in getting your project information into PRISM.

## North Pacific Coast Lead Entity SRFB Round 22 Application Schedule (Winter-Spring 2021)

SCHEDULED ITEM	DATE
<b>Official Release of the NPCLE SRFB Request for Proposals</b> (SRFB on-line application open Feb 1, 2021)	<b>March 1<sup>st</sup></b>
<b>NPCLE March meeting:</b> Proposed project presentations with Information available to NPCLE Technical and IG/Citizen Committee for initial review.	<b>March 16th</b>
<b>Applications entered into PRISM.</b>	<b>April 2<sup>nd</sup></b>
<b>NPCLE April meeting.</b> Presentations on all proposed projects submitted into PRISM	<b>April 20th</b>
<b>Virtual SRFB Technical Review Panel Site Visit.</b>	<b>April 22nd</b>
<b>PRISM proposal updates completed for NPCLE Tech. review</b>	<b>May 7<sup>th</sup></b>
<b>NPCLE May meeting:</b> Opportunity for proposal update presentations by project proponents.	<b>May 18<sup>th</sup></b>
<b>NPCLE June meeting:</b> Final Q & A between applicants and the Citizen and Technical Committees. Morning Tech. Comm. review of scoring criteria.	<b>June 15th</b>
<b>Final PRISM proposals submitted for final Lead Entity scoring and ranking.</b>	<b>June 24th</b>
<b>Technical Committee final project scoring session.</b>	<b>July 13th</b>
<b>NPCLE July meeting:</b> Citizens Committee/Initiating Governments rank and approves projects for submittal to RCO. Regular NPCLE meeting.	<b>July 20th</b>
<b>Ranked project list and final applications submitted to SRFB by the Lead Entity Coordinator.</b>	<b>August 13<sup>h</sup></b>

The Salmon Recovery Funding Board (SRFB) also offers "Successful Applicant Workshops" that can be of great assistance in understanding the SRFB policies and project application and management procedures. All applicants and grant recipients are encouraged to attend workshops at least once every other year. A recording of this year's workshop can be found here:

<https://www.youtube.com/watch?v=eoa2iPyyHTo&feature=youtu.be>

### Successful Applicants:

Successful applicants contact the Lead Entity in the location of their proposed project as early as possible so that stakeholders have plenty of time to be informed and potential partners can collaborate. Lead Entity Technical Committee members can be especially helpful in the early stages of project development.

## **Overview of SRFB Round 22 NPCLE Proposal Requirements:**

**(DUE April 2<sup>nd</sup> , 2021)**

Once on PRISM with your Project # (begin entering your project):

1. Roles of the project team.
2. A project description (1-2 pages maximum- it can be a standard "abstract" of 1-2 paragraphs but should specifically address how it benefits salmon and whether it is a "priority project" identified in the NPCLE Salmon Restoration Strategy or the Lake Ozette Sockeye Recovery Plan, an R-Map plan or some other publically reviewed restoration strategy).
3. Estimated budget including 15% match (totals entered into PRISM, but details attached as a separate budget of expenses presented in any format preferred by the project applicant; see below).
4. Identification of the target salmon species affected by the project (entered into PRISM). Attach the following separate documents into the PRISM application (attaching a file in PRISM is accomplished by clicking on the "Attachments" tab at the top of the page):
5. Evidence that the project is part of a recovery plan or lead entity strategy (Identified on the NPCLE Form and/or "project description").
6. A project location map (Add as an attachment in PRISM).
7. A site or parcel map (Add as an attachment in PRISM).
8. A preliminary design plan or sketch for restoration projects (Add as an attachment in PRISM if appropriate to the type of project).
9. This 2021 Grant year is a new with hopefully a simpler process, any remaining fields or changes to the project in PRISM must be completed by

### **NPCLE APPLICATION REVIEW CRITERIA:**

The general evaluation criteria used by the NPCLE Technical Committee and Citizen Committee in reviewing projects proposed for Round 22 SRFB Grants includes:

Project Strategy	Sediment Control
Project Method	Connectivity
Habitat Quality	Applicant is or has a project sponsor
Habitat Quantity	Likelihood of satisfying the granting
agency	
Salmonid Life Histories	Accuracy of budget
Species Diversity (current)	Urgency for immediate implementation
Riparian forest and native vegetation	Qualifications
Local Community Support	

(A copy of the form used by technical reviewers for proposal evaluation follows on the next pages)



**Table 1. Project Ranking Matrix**

PROJECT NAME / # :		REVIEWER NAME:		
CATEGORIES			SCORE	COMMENTS (Reviewer)
PROJECT STRATEGY (score only as many as appropriate)	Category Description	Score Range	(Reviewer)	
<b>Preservation/Protection.</b>	Obtains protection from direct human impacts to habitat conditions through conservation easements or land purchase.	0 to 10		
<b>Assessment to define projects and/or to fill data gaps.</b>	Conducts archival and empirical studies to document or ground truth current conditions prior to identifying specific restoration actions.	0 to 10		
<b>Restoration of Processes - Long term</b>	Undertakes actions that support natural processes to recover habitat conditions.	0 to 10		
<b>Restoration of Physical Habitat - short term</b>	Undertakes restoration of degraded habitat to immediately improve habitat conditions on a temporary time scale.	0 to 5		
<b>Reconnect Fragmented / Isolated Habitats</b>	Undertakes actions that repair physical corridors and restores functions of previously connected habitat areas.	0 to 10		
	Category Description	Score Range	SCORE (Reviewer)	COMMENTS (Reviewer)
<b>Acquisition/Easement</b>	Purchase and/or a contractual agreement to maintain or improve salmon habitat conditions.	0 to 4		
<b>Fish Passage</b>	Remove stream-crossing structures or restore, upgrade and replace stream-crossing structures to allow migration of all fish life history stages and the natural movement of streambed material and large woody material.	0 to 4		
<b>Road Decommissioning</b>	Elimination of existing road(s) and reestablishment of natural channel configuration and natural habitat functions.	0 to 4		
<b>Drainage / Stabilization</b>	Increase water crossing structure sizes to better accommodate peak flows. Increase number of cross drains to avoid excess flow into any drainage, and/or remove side cast at segments in risk of failure.	0 to 4		
<b>Flood Plain &amp; Wetland</b>	Reconnect or re-design lowlands, road segments, dikes, bank armoring, revetments and fill that are specifically impacting floodplain, channel, or wetland function.	0 to 4		
<b>Large Woody Debris Placement</b>	Design and place engineered woody material accumulations and logjam structures to enhance channel stability, diversity, and spawning substrate, accumulate natural wood, and/or to protect significant habitat features for the maintenance of productive fish habitat.	0 to 4		
<b>Riparian Restoration</b>	Inventory and remove invasive species along banks and river bars within basins using appropriate methods for removal and control. Promote appropriate age and species composition of vegetation through landscape engineering and replanting. Fence riparian areas from livestock, relocate parallel roads and other infrastructure from riparian areas.	0 to 4		
<b>Instream structure removal / abandonment</b>	Permanent removal of culverts, failed bridges, cedar spalts, and other anthropogenic instream blockages so that the channel returns to natural conditions.	0 to 4		
<b>Instream Structure Improvement/replacement</b>	Improve or replace existing culverts, bridges, or other failed instream structures so that the channel returns to adequate function for the support of salmon habitat.	0 to 4		
<b>Other</b>	Special assessments, experimental techniques, quantitative and spatial modeling or the application of new technology.	0 to 4		
(continued)				



(continued from other side)				
	Category Description	Score Range	SCORE (Reviewer)	COMMENTS (Reviewer)
<b>Salmonid Habitat Quality</b>	Water quality, pool frequency, channel composition, LWD frequency positively affected by the project .	0 to 4		
<b>Salmonid Habitat Quantity</b>	Increase in stream length, estuary or off-channel area after project completion.	0 to 4		
<b>Salmonid Life Histories</b>	Range of salmon life history stages addressed and positively affected by the project (e.g. spawning, rearing, migration).	0 to 4		
<b>Salmonid Species Diversity (current)</b>	Number of salmonid species positively affected.	0 to 4		
<b>Riparian forest and native vegetation</b>	Are riparian areas healthy with native vegetation or will invasive species and/or restoration be addressed?	0 to 4		
<b>Sediment Control</b>	Anthropogenic or geomorphic- sediment issues and/or their restoration positively affected by the project.	0 to 4		
<b>Climate Adaptation</b>	Climate adaptation is formally incorporated into project benefits and addressed in the proposal description.	0 to 4		
<b>Salmonid habitat connectivity</b>	Improvement or maintenance of connectivity to functional or high quality habitat.	0 to 4		
	(score applicant based on track record and documented resources)	Score Range	SCORE (Reviewer)	COMMENTS (Reviewer)
<b>Applicant is or has an appropriate project sponsor.</b>	How complete and balanced is the project team?	0 to 4		
<b>Likelihood of satisfying the granting agency.</b>	How does this project address the funding requirements of the granting agency?	0 to 4		
<b>Accuracy and completeness of budget.</b>	Are projected expenses realistic relative to documented costs and are they adequate?	0 to 4		
<b>Urgency for immediate implementation.</b>	Are there timing issues for this projects success that make it more important to move forward now?	0 to 4		
<b>Qualifications</b>	Qualifications / track record of sponsor/partners	0 to 4		
<b>Local Community Support</b>	Is there endorsement (e.g support letters) of affected landowners, support by economic sectors, community awareness and adequate buy in?	0 to 4		
		<b>TOTAL:</b>		



COAST SALMON PARTNERSHIP  
HABITAT RESTORATION  
CONCEPTUAL PROJECT FORM

Project Information	
<b>Project Name</b>	
<b>Landowner</b> (name, phone number and/or email)	
<b>Project Type</b> (bank protection/ restoration/acquisition/etc.)	
<b>Project Sponsor or Primary Contact</b> (name, phone number and/or email)	
<b>Brief Project Description</b>	
<b>Current Land Ownership</b> (private, public, other)	
<b>Approximate Scale of Project to be Restored/Protected, if known</b> (linear feet, acreage, etc.)	
<b>Project Location</b>	
River or creek name, road crossing, nearest street address, if applicable	
Latitude/longitude	
Stream	
Sub-Basin	

Ecosystem Type to be Protected/Restored/Acquired			
<input type="checkbox"/>	Estuary (River Delta)	<input type="checkbox"/>	Riparian (Stream side)
<input type="checkbox"/>	In-stream	<input type="checkbox"/>	Upland
<input type="checkbox"/>	Wetland	<input type="checkbox"/>	Off channel floodplain
<input type="checkbox"/>	Other _____	<input type="checkbox"/>	N/A

Resource Concerns Addressed (Choose All That Apply)			
<input type="checkbox"/>	Bank erosion	<input type="checkbox"/>	Infrastructure protection
<input type="checkbox"/>	Flooding/flood control	<input type="checkbox"/>	Road maintenance
<input type="checkbox"/>	Storm water runoff	<input type="checkbox"/>	Other _____

Habitat: Limiting Factor Addressed (Choose All that Apply)			
<input type="checkbox"/>	Habitat diversity	<input type="checkbox"/>	Channel stability
<input type="checkbox"/>	Habitat composition	<input type="checkbox"/>	Width
<input type="checkbox"/>	Floodplain connectivity/function	<input type="checkbox"/>	Water quantity/flow
<input type="checkbox"/>	Fish Passage	<input type="checkbox"/>	Water quality
<input type="checkbox"/>	Predation	<input type="checkbox"/>	Sedimentation
<input type="checkbox"/>	Food	<input type="checkbox"/>	Temperature
<input type="checkbox"/>	Non-habitat limiting factors	<input type="checkbox"/>	Unknown
<input type="checkbox"/>	Channel structure and complexity	<input type="checkbox"/>	Other _____

Primary Aquatic Species Benefitting (Choose All that Apply)			
<input type="checkbox"/>	Bull Trout	<input type="checkbox"/>	Rainbow Trout
<input type="checkbox"/>	Chinook	<input type="checkbox"/>	Sockeye
<input type="checkbox"/>	Chum	<input type="checkbox"/>	Steelhead
<input type="checkbox"/>	Coho	<input type="checkbox"/>	Cutthroat
<input type="checkbox"/>	Pacific lamprey	<input type="checkbox"/>	Mountain whitefish
<input type="checkbox"/>	Largescale sucker	<input type="checkbox"/>	Dace
<input type="checkbox"/>	Red side shiner	<input type="checkbox"/>	Northern pike minnow
<input type="checkbox"/>	Sculpin	<input type="checkbox"/>	Three spine stickleback
<input type="checkbox"/>	Olympic mud minnow	<input type="checkbox"/>	Northern red-legged frog
<input type="checkbox"/>	Northwestern salamander	<input type="checkbox"/>	Long-toed salamander
<input type="checkbox"/>	Pacific Tree frog	<input type="checkbox"/>	Rough skin Newt
<input type="checkbox"/>	Migratory birds	<input type="checkbox"/>	Other _____
Partner(s)			


Detailed Project Information (where applicable)
---

<b>Additional Information</b>
<b>Does this project link to any other recently completed or proposed restoration or protection projects?</b> (List all projects related to water quality, quantity, habitat, barriers, etc.)
<b>Is there current or future potential landowner willingness to have a project done on this land?</b>
<b>Would there be any educational opportunities associated with this project?</b>

Problem Statement	<i>(What is the problem? What ecological concerns or limiting factors does the project address? For bank protection projects, what are the reach-scale and site specific causes of erosion (see Bank Erosion Strategy)? Are there any known potential constraints (infrastructure, access limitations, etc.) or other project considerations? Please include the chapter and section of a recovery plan where this action is recommended as well as the recovery plan goal to which the project relates.</i>
Goals and Objectives	
Estimated Timeframe for Project Completion	
Rough Cost Estimate (required)	
If applicable, Secured Funding and Sources	

**Draw the project site**

What to include in your drawing: Rivers, creeks, land use around creek, roads or stream crossings, what you are proposing to do on this land

A large, empty rectangular box with a thin blue border, intended for a drawing or map. It occupies the central portion of the page.

\*\* Optional : Attach photographs, maps, supporting documents

## REFERENCES:

- Dlugokenski, C.E., W.H. Bradshaw, and S.R. Hager. 1981. An investigation of the limiting factors to Ozette sockeye salmon production and a plan for their restoration U.S. Fish and Wildlife Services, Fisheries Assistance office, Olympia, WA 52.p
- Haggerty, M.J., Ritchie, A.C., Shellberg, J.G., Crewson, M.J., and Jalonen, J. 2009. Lake Ozette Sockeye Limiting Factors Analysis. Prepared for the Makah Indian Tribe and NOAA Fisheries in Cooperation with the Lake Ozette Sockeye Steering Committee, Port Angeles, WA.
- McMillan, J.R. and J.C. Starr, 2008. Identification and prioritization of salmon tributaries for conservation in the Hoh River basin, Washington State. Wild Salmon Center, Portland, Oregon. (available on HWS: <http://hws.ekosystem.us>)
- NOAA, 2009. Lake Ozette Sockeye ESA Recovery Plan. Final plan approved May 9th, 2009. <http://www.nwr.noaa.gov/Salmon-Recovery-Planning/Recovery-Domains/Puget-Sound/Lake-Ozette-Plan.cfm>).
- North Pacific Coast Lead Entity (NPCLE), 2007. North Pacific Coast Lead Entity 2007 Initial Habitat Strategy for Salmonid Projects Considered within WRIA 20. Unpublished Report. NPCLE, Port Angeles, WA, 71 p. (available on HWS: <http://hws.ekosystem.us>)
- North Pacific Coast Lead Entity (WRIA 20) 2010-2019 Salmon Restoration Strategies. NPCLE, Forks WA, 75+ p. (<http://hws.ekosystem.us>).
- Roni, P., T. J. Beechie, R. E. Bilby, F. E. Leonetti, M. M. Pollock, and G. R. Pess, 2002. A Review of Stream Restoration Techniques and a Hierarchical Strategy for Prioritizing Restoration in Pacific Northwest Watersheds. North American Journal of Fisheries Management 22:1–20.
- Roni, P., T.J. Beechie, and G.R. Pess, 2003. Prioritizing potential restoration actions within watersheds. Pages 60 – 73 in Beechie, T.J., E.A. Steel, P. Roni, and E. Quimby (editors). Ecosystem recovery planning for listed salmon: an integrated assessment approach for salmon habitat. U.S. Dept. Commerce, NOAA Technical Memo. NMFS-NWFSC-58.
- Smith, Carol J., 2000. Salmon and Steelhead Habitat Limiting Factors in the North Coastal Streams of WRIA 20. Washington State Conservation Commission, Lacey, Washington State. 147 p. [http://docs.streamnetlibrary.org/Washington/ConservationCommission/Statewide\\_LFA\\_Final\\_Report\\_2005.pdf](http://docs.streamnetlibrary.org/Washington/ConservationCommission/Statewide_LFA_Final_Report_2005.pdf).
- Washington Department of Fish and Wildlife (WDFW), 2002. Salmonid Stock Inventory. WDFW, Olympia, WA. Available online: <http://wdfw.wa.gov/fish/sasi/>.
- Washington State Forest Practices Board (WFPB), 2001. Forest and Fish Plan. Washington Department of Natural Resources (WDNR), Olympia, WA. Available online: <http://www.forestandfish.com>.
- Water Resource Inventory Area (WRIA) 20 Implementation Body, 2010. WRIA 20 Detailed Implementation Plan. Approved for public review on March 24th, 2010. Available on Clallam County website: <http://www.clallam.net/environment/watershed.html> under WRIA 20 Sol Duc-Hoh.
- Water Resource Inventory Area (WRIA) 20 Planning Unit, 2008. Water Resource Inventory Area (WRIA 20) Watershed Management Plan. Prepared for final approval by the WRIA 20 Initiating Governments. Available online: <http://www.clallam.net/environment/watershed.html> under WRIA 20 Sol Duc-Hoh.

## **APPENDIX B**

(Public Review Draft)

### **North Pacific Coast Lead Entity 2021 Restoration Project List**

(Includes all Tiers of Priority)



PUBLIC REVIEW DRAFT 2021: North Pacific Coast Lead Entity: Restoration Project List						
2021 Strategy #	2021 Priority Rank	BASIN	Project Name	Description	Targeted Limiting Factors	Current Status
2.0.1	High	ALL WRIA 20 SYSTEMS	Culvert inventories and prioritizations using WDFW protocols.	Comprehensive field assessments of all known culverts on fishbearing streams in WRIA 20 (county, DNR, federal and private)	Fish passage	On-going & Seeking funding
2.0.2	High	ALL WRIA 20 SYSTEMS	Low Water Access Inventory of seasonal fish barriers.	Comprehensive assessment of seasonal flows to identify dewatered mainstem bottlenecks, and off-channel access areas.	Fish passage and seasonal access.	Seeking funding
2.1.2.1	High	HOH SYSTEM	Glacial retreat and sediment flux assessment of the Hoh River.	Water quality and instream assessment of suspended sediment in the Hoh Mainstem relative to increased glacial melting.	Water quality and sedimentation.	On-going & Seeking funding
2.1.2.2	High	HOH SYSTEM	New Hoh River LIDAR flight and processing: preferably "green" LIDAR.	The Hoh River Basin last had LIDAR flown in 2013. A new flight is needed to measure changes since then and for modeling future climate change influences.	Flood plain stability, bank erosion and sedimentation.	Seeking funding
2.1.2.3	High	HOH SYSTEM	SSHEAR Project Assessment & Repairs.	A subset (6) of the 16 preliminarily identified projects are currently being assessed and in need of immediate repair. Individual projects will be brought forward after they are scoped out for repairs.	Fish passage, cold water, low water	Seeking funding
2.1.2.4	High	HOH SYSTEM	SSHEAR Project Invasive Species Assessment and Mitigation.	Access, inventory, and treat invasive species in SSHEAR sites prior to construction.	Habitat quality	On-going
2.1.2.5	High	HOH SYSTEM	On-going Riparian Assessment and Restoration.	Maintain elimination of knotweed, implement control measures on other invasive species where appropriate. Monitor revegetation and implement replanting where needed.	Riparian and off-channel habitat quality.	On-going & Seeking long-term funding
2.1.2.6	High	HOH	Upper Hoh River Road Phase 2 (Western Federal Highways).	Reduce risk of catastrophic road failure and conduct fish friendly instream work using dolos, rip rap and other anthropogenic structures that mimic nature.	Flood plain stability, bank erosion and sediment control.	On-going - Permits Issued
2.1.2.7	High	HOH	Hoh River Master Plan Phase I: River miles 17 to 31.	Assessments and design of channel migration.	Floodplain migration, sediment processes.	On-going
2.1.2.8	High	HOH	Oil City Rd culvert barrier corrections: assessment and designs.	Propose culvert replacement alternatives.	Fish passage.	Seeking funding
2.1.2.9	High	HOH	Oil City Rd, Mile Post 0.513 Culvert Replacement.	Jefferson County high priority culvert replacement.	Fish passage	Seeking funding
2.1.2.10	High	HOH	Owl Creek Assessment & Preliminary Designs.	LWM Enhancement/fluvial audit/riparian	Low LWM	On-going
2.1.2.11	High	HOH	Winfield Creek Assessment & Preliminary Designs.	LWM Enhancement/fluvial audit/riparian	Low LWM	Seeking funding
2.1.2.12	High	HOH	Willoughby Creek Assessment & Preliminary Designs.	LWM Enhancement/fluvial audit/riparian	Low LWM	Seeking funding
2.1.2.13	High	HOH	Canyon Creek Culvert Blockage.	Eliminate culvert blockage(s)	Access - culvert(s), erosion and invasive species concern.	Seeking funding
2.2.2.0.1	High	QUILLAYUTE SYSTEM	Quillayute Basin Low Water access inventory.	Seasonal low flow assessment.	Fish passage seasonal access.	Seeking funding
2.2.2.0.2	High	QUILLAYUTE SYSTEM	Quillayute Basin SSHEAR Project Survey, assessment and prioritization.	Many sites currently being assessed together so individual projects can be brought forward separately. Some federal, state and private timber lands.	Fish passage, cold water, low water	On-going
2.2.2.0.3	High	QUILLAYUTE SYSTEM	Low-tech SSHEAR Site Restoration.	Restoration of 3 SSHEAR sites using low-tech, process-based methods: 1) Remove artificial structures and replace them with woody debris in a way that mimics naturally occurring formations. 2) Use low cost, low tech, human-powered methods to address these sites and provide an example of how these techniques could be applied in other locations.	Habitat quality	Seeking funding
2.2.2.0.4	High	QUILLAYUTE SYSTEM	Quillayute Basin invasive plant inventory, prioritization, treatment & control strategy.	Invasive plant inventory, mapping, and prioritization of multiple species prevention and control.	Fish passage, riparian habitat.	On-going Seeking long-term funding
2.2.2.1.1	High	QUILLAYUTE Mainstem	Quillayute River Temperature Research	Task 1) Longitudinal profiles of near-streambed temperature and conductivity; Task 2) Continuous temperature and stage monitoring at discrete locations; Task 3) Estimate of hyporheic exchange near proposed restoration site.	Water Quality (ground water and surface water temperature), allows Effectiveness Monitoring.	Funded for 2021-2023 by Quileute Tribe, EPA, USGS & WSC.
2.2.2.1.2	High	QUILLAYUTE Mainstem	Quillayute River Riparian Restoration.	Quillayute River restoration of processes by enhancing the river channel with engineered designs. The main issue: the river has lost the natural meander and created a shallow, high velocity channel. The river is a threat to Mora Road (USPS) and Thunder Field (Quileute Tribe).	Access/Off-channel Habitat/Sediment control.	On-going Seeking long-term funding
2.2.2.1.3	High	QUILLAYUTE Mainstem	Quillayute River Large Woody Debris (LWD) Enhancement.	Install LWD structures, including engineered logjams, to achieve a >80 pieces/mile of wood that are greater than 12" DBH and more than 35' length	Habitat quality, complexity, and refuge	Seeking funding
2.2.2.1.4	High	QUILLAYUTE Mainstem	Quillayute River Reach 2 / Mora Rd. Restoration.	Install in-stream wood structures to attenuate high-flow forces. Replace rip-rap with fish-friendly log revetments. Replace culverts on Mora Rd.	Habitat quality & fish passage.	Conceptual designs in hand Seeking funding
2.2.2.1.5	High	QUILLAYUTE Mainstem	Quillayute River Reach 3 / Thunder Field Restoration.	Install fish-friendly log revetment to protect Thunder Field from further erosion. Install engineered log jams and other wood structures to deflect high flows, reactivate historic floodplain and increase habitat complexity.	Habitat quality & catastrophic erosion control	60% designs seeking implementation funding
2.2.2.1.6	High	QUILLAYUTE Mainstem	Quillayute River Reach 4 Restoration / Historic Oxbow Reactivation.	Reactivate historic oxbow off Quillayute River to attenuate high flows and reconnect off-channel floodplain habitat. Install LWD structures to increase channel and habitat complexity.	Habitat quality, floodplain reconnection & erosion control.	Seeking funding
2.2.2.1.7	High	QUILLAYUTE Mainstem	Quillayute River Reach 5 and 6 Restoration.	Install instream LWM to improve habitat complexity and decrease bank erosion. Replace existing rip rap with fish-friendly alternatives for erosion control.	Habitat quality, floodplain reconnection & erosion control.	Seeking funding

North Pacific Coast Lead Entity (WRIA 20)  
Salmon Restoration Strategy, 2021 Edition

Appendix B:  
All Tiers  
Project List

CONTINUED FROM PREVIOUS PAGE						
2021	2021 Priority Project	BASIN	Project Name	Description	Targeted Limiting Factors	Current
Strategy #	STATUS					Status
2.2.2.2.1	High	DICKEY	Lower Dickey River Restoration.	Install instream LWM structures to increase habitat complexity and restore more natural riverine processes. Reconnect wetlands isolated by the current alignment of Mora Rd. and Mora Rd. Bridge (US NPS).	Instream/riparian habitat complexity & reconnecting off-channel habitat.	Seeking funding
2.2.2.2.2	High	DICKEY	T-Bone SSHEAR Restoration.	SSHEAR project rehabilitation restoring fish ways.	Fish passage and habitat quality.	Funded, in process
2.2.2.2.3	High	DICKEY	Elk Horn.	SSHEAR project rehabilitation restoring fish ways	Fish passage and habitat quality.	Funded, in process
2.2.2.2.4	High	DICKEY	5300 Road decommission.	3.86 miles of habitat gain and removes four culverts.	Fish passage and habitat quality.	RMAP scheduled
2.2.2.2.5	High	DICKEY	Soot Creek SSHEAR Repair.	Impassable SSHEAR project weir that will be replaced with natural features.	Fish passage and habitat quality.	Seeking funding for assessment & design
2.2.2.2.6	High	DICKEY	North Fork Crooked Creek Tributary Culvert Repairs.	Remove/Replace structures that are on an orphan road – Culvert 1 has a wood box culvert that is partially collapsed. Culvert 2 has a wood stringer crossing with a pipe under the wood (the pipe inlet is blocked).		Seeking funding
2.2.2.3.1	High	BOGACHIEL	Bogachiel River Geomorphic Assessment.	Determine current geomorphic conditions and appropriate restoration actions of mainstem Bogachiel River from the confluence with the Sol Duc to the Olympic National Park boundary (RM 0-22).	Riparian and floodplain stability	Seeking funding ... WCRI in process?
2.2.2.3.2	High	BOGACHIEL	Bogachiel Cold Water Assessment.	Identify cold water refuges through hydrologic modeling and water quality monitoring.	Water quality	Seeking funding
2.2.2.3.3	High	BOGACHIEL	Lower Bogachiel River Restoration.	Reactive side channels at high flow to create off-channel habitat. Reinforce banks with log jams, log revetments and/or launchable rock designs. Install LWD structures to increase channel complexity and habitat diversity.	Habitat Complexity; Floodplain / off-channel reconnection.	Seeking funding
2.2.2.3.4	High	BOGACHIEL	Kitchel Bank Stabilization.	Flood plain and habitat restoration	Effects of high flow events . Reduced habitat and sedimentation.	Seeking funding
2.2.2.3.5	High	BOGACHIEL	Tall Timber Fish Passage.	SSHEAR project rehabilitation restoring fish ways.	Fish passage and habitat quality.	Funded, in process
2.2.2.3.6	High	BOGACHIEL	Morganroth Pond Fish Passage Restoration.	SSHEAR: Replace USFS fishway with more permanent structure	Fish passage, flood plain connectivity, habitat complexity	Seeking funding
2.2.2.3.7	High	BOGACHIEL	Ballard Rd./Old La Push Rd. old side-channel Restoration.	Acquisition, infrastructure removal and multiple restoration actions.	Fish passage and sedimentation.	Seeking funding
2.2.2.4.1	High	CALAWAH & BOGACHIEL	Quantifying suspended-sediment yield and transport characteristics in the Calawah and Upper Bogachiel Rivers, Washington.	Task 1) Longitudinal profiles of near-streambed temperature and conductivity; Task 2) Continuous temperature and stage monitoring at discrete locations; Task 3) Estimate of hyporheic exchange near proposed restoration site.	Water quality, water quantity, erosion and mass wasting.	Funded for 2019-2021 by Quileute Tribe, EPA, & USGS
2.2.2.4.1	High	CALAWAH (Sitkum)	Sitkum 2900-072, 075, 078 Road Decommissioning.	Remove culverts and decommission road segments (3.8 miles).	Sediment control	Active
2.2.2.4.2	High	CALAWAH (Sitkum)	FS 2900 Road - Culvert replacements: A.	Replace 2 deteriorating, undersized culverts on FS 2900 at MP 15.9 & 18.3, .	Sediment control	Active
2.2.2.4.3	High	CALAWAH (Sitkum)	FS 2900 Road - Culvert replacements: B.	Replace deteriorating culvert on FS 2900 at 16.1	Sediment control	Seeking funding
2.2.2.4.4	High	CALAWAH (Sitkum)	FS 2900 Road - Culvert replacements: C.	Replace 3 deteriorating culverts at FS 2900 at MP 9.9, 10.6, & 11.5.	Sediment control	Seeking implementation funding
2.2.2.4.5	High	CALAWAH (North Fork)	N. Fork Calawah Large Woody Material Assessment.	Feasibility study to determine the placement of ELJs in the mainstem.	Sediment control	Seeking funding
2.2.2.4.6	High	CALAWAH (North Fork)	North Fork Geomorphic Assessment.	Geomorphic analysis to address habitat limiting factors and dewatering trends over a 16-mile section.	Fish passage, flood plain connectivity, habitat complexity	Seeking funding
2.2.2.4.7	High	CALAWAH (South Fork)	South Fork Assessment and Preliminary design.	Feasibility study to determine the placement of ELJs in the mainstem.	Improving instream habitat	Active
2.2.2.4.8	High	CALAWAH (South Fork)	FS 2900-030 Road decommission.	Hyas Creek. Decommission road from 2.0- MP 3.6, with possible storage from 0-2 (crosses Rayonier)	Sediment reduction	Seeking funding
2.2.2.5.1	High	SOL DUC	Sol Duc Invasive species, assessment & control.	Invasive plant inventory, mapping, and prioritization of multiple species prevention and control.	Fish passage, riparian habitat.	Seeking long-term funding
2.2.2.5.2	High	SOL DUC	Lower Sol Duc River Restoration.	In lower 0.5 miles, reoccupy side channels, install LWM structures, and complete bank laybacks. Redesign the Mora Rd bridge at confluence of Sol Duc and Bogachiel.	Habitat complexity & reconnecting off-channel habitat	Seeking funding
2.2.2.5.3	High	SOL DUC	Lower Lake Creek Restoration (assessment).	Assessment for LWM, riparian planting	Riparian restoration	Seeking funding
2.2.2.5.4	High	SOL DUC	Quandary Creek fish passage barrier correction and restoration plan.	Address fish passage barriers and improve habitat quality in Quandary Creek. This site is a County Road fish passage barrier on East Lake Pleasant Road at MP 0.737	Fish passage and habitat quality	Seeking funding
2.2.2.5.5	High	SOL DUC	Bear Creek LWM and riparian treatments.	LWM assessment placement on Sol Duc tributary Bear Creek to RM 0 to 4 (USFS).	Sediment control - temperature, hydrology	Seeking funding
2.2.2.5.6	High	SOL DUC	Kugel Creek Culvert Replacement.	Replace an undersized and partial fish barrier culvert with a 40' bridge providing full access to 2.5 miles of anadromous fish habitat in Kugel Creek.	Fish passage access - culvert	Active
2.2.2.5.7	High	SOL DUC	Eagle Springs habitat restoration: SSHEAR.	Large wood and spawning gravel placement, invasive treatment.	Riparian integrity	Active
2.2.2.5.8	High	SOL DUC	Sol Duc Tributaries Assessment.	Habitat assessment and restoration planning (Bockman, Shuwah tributaries initially)	Sediment control, temperature and hydrology assessments.	Seeking funding
2.2.2.5.9	High	SOL DUC	Anton Creek fish passage barrier corrections.	Address fish passage barriers in the Anton Creek drainage (two County road barriers on Bear Creek Rd at Mile Post 1.740, and 1.785 and one private road crossing upstream).	Fish passage	Seeking funding for final design & implementation
2.2.2.5.10	High	SOL DUC	Swanson Creek Fish Passage Project.	Develop preliminary designs to replace an anadromous culvert barrier on Swanson Creek / Iverson Road stream crossing. Once implemented, this project will restore unimpeded fish passage per WDFW stream crossing design standards.	Fish passage, instream complexity.	Seeking funding
2.2.2.5.11	High	SOL DUC	Wisen Creek Culvert Replacements.	3 culverts on Sol Duc tributaries to Wisen Creek: 1 partial barrier, 2 complete barriers	Fish Passage	Designed seeking implementation funds

		CONTINUED FROM PREVIOUS PAGE				
2021	2021 Priority Project	BASIN	Project Name	Description	Targeted Limiting Factors	Current
Strategy #	STATUS					Status
2.3.3.1	High	Lake Ozette	Lake Outlet & Ozette River Riparian Restoration.	Invasive species assessment, management and replanting.	Riparian integrity and sedimentation	Seeking funding
2.3.3.2	High	Lake Ozette	Big River Riparian Restoration.	Invasive species control and re-vegetation for Big River then expand to the rest of basin.	Riparian restoration and sediment control.	Seeking funding
2.3.3.3	Med	Lake Ozette	Ongoing Basin-Wide Invasive Plant Assessment and Mapping.	Continued monitoring and control of invasive plant species in the basin	Riparian and sedimentation.	Seeking funding
2.3.3.4	High	Lake Ozette	Sockeye Lake-side Spawning Habitat Enhancement: Assessment and Designs.	Riparian integrity, sedimentation, and water quality (Substrate & vegetation management, DO monitoring ... Sec. 7.2.2.5 bullet 1,2 &4 LOS RP.)	Sediment control, temperature and hydrology assessments.	On-going Seeking additional funding
2.3.3.5	High	Lake Ozette	Lake Ozette Aeris data analysis and development of abundance estimates.	Ongoing support for data analysis of Aeris hydroacoustic data to establish annual time and abundance.	Abundance, competition, predation and phenology	Seeking funding
2.3.3.6	High	Lake Ozette	Instream Wood Design (LWM) for Umbrella Creek.	Design small-scale wood structures to increase pool frequency and floodplain engagement adjacent to the hatchery as a pilot project: RP 7.2.2.5 bullet 3; site-specific locations identified in Section 7.2.2.3.	Water quality and spawning habitat	Seeking funding
2.4.2.1	High	Independent (Waatch & Tsoo-yess)	Waatch Creek fish-blocking culvert correction.	Replace deteriorating undersized culvert on	Fish passage and estuary reconnection.	Seeking funding
2.4.2.2	High	Independent (Waatch & Tsoo-Yess)	European Green Crab Management in Makah Reservation Coastal Estuaries.	Makah Reservation- Lower Wa'atch River and Tsoo-yess Rivers and estuaries, and Neah Bay nearshore; includes areas on West end of the bay	Protection of juvenile fish habitat	Seeking funding
2.4.2.3	High	Independent (Waatch)	Bear Creek Restoration.	A perched pipe on Bear Creek blocks fish passage to a 10-acre wetland and 0.3 miles of low gradient stream. This wetland is associated with an old road grade and tidal channel.	Fish passage and estuary reconnection	Seeking funding
2.4.2.4	High	Independent (Goodman)	Goodman Creek Collapsed Stringer Bridge.	Removal of Stringer Bridge Remains and incorporate into LWM placement	Fish passage, instream complexity	Funded /active
2.4.2.5	High	Independent (Goodman)	Goodman Creek, Tib-Boulder Creek Creosote Pile Removal.	Remove creosote pilings.	Water quality and fish passage	Funded/active
2.4.2.6	High	Independent (Goodman)	Goodman Creek 2V Road Culvert.	Replace undersized culvert.	Fish passage	Funded/active
2.4.2.7	High	Independent (Goodman)	Goodman Creek LWM Placement.	LWM enrichment from RM 10.5 to 13.0	Channel complexity and spawning habitat	Funded/active
2.4.2.8	High	Independent (Goodman)	Goodman Crk. Invasive Species Removal.	Invasive species removal	Riparian, sedimentation and habitat complexity	Funded /active long-term
2.4.2.9	High	Independent (Goodman)	Goodman Creek Riparian replanting.	Replanting of Goodman Creek riparian corridors after invasive species removal	Riparian, sedimentation and habitat complexity	Funded/active long-term
2.4.2.10	High	Independent (N. Cedar Creek)	Rayonier 5050 Road Crossing Removal.	Road decommissioning, culvert removal and restoration	Sediment control, riparian and habitat complexity	Active
2.5.2.1	High	NEARSHORE	Nearshore Assessment of Salmonid Presence.	Beach Seine selected nearshore locations near river mouths for adult & juvenile presence	Species and life history presence	Seeking funding
2.5.2.2	High	NEARSHORE	Nearshore Assessment of Salmonid Genetic Stocks.	Sub-sample salmonids from beach seines for genetic stock identification	Identification of salmonid stock ESUs	Seeking funding
2.5.2.3	High	NEARSHORE	European Green Crab Management in Makah Reservation Estuaries.	Long-term removal and control of invasive crabs	Channel stability and habitat quality	Seeking funding

CONTINUED FROM PREVIOUS PAGE						
TIER 2 PROJECTS	2021	BASIN	Project Name	Description	Targeted Limiting Factors	Current
	Priority Project					Status
	STATUS					Status
						Status
	Med	ALL WRIA 20 SYSTEMS	Recreational impact management.	Signage / outreach for redd protection, LWM protection	Reproductive habitat disturbance	Seeking funding
	Med	ALL WRIA 20 SYSTEMS	WRIA 20 LWM stock pile.	Stockpile available LWM timber for regional projects in the major basins. Include mobilization expenses.	Riparian restoration	Seeking funding
	Med	ALL WRIA 20 SYSTEMS	WRIA 20 In-situ RCG Experimental Impact Assessment (stream temp., dissolved oxygen and flow).	Experimental design in 1-3 index areas to assess ecological limiting factors of Reed Canary Grass (RCG) under different treatment scenarios.	Water quality and fish passage	On-going & Seeking short-term funding
	Med	HOH SYSTEM	Cedar Spalt Assessment & Removal in the Lower Hoh Tributaries.	Winfield- 3 & 4, Braden Creek, Fullerton Tributary, Lost Creek, Steamboat & Cedar Creeks	Fish passage and seasonal access	Seeking assesment funding
	Med	HOH SYSTEM	Riprap Inventory.	Compile existing inventories.	Riparian integrity, mainstem bank erosion	Part of Hoh Master Plan Phase I
	Med	HOH	Willoughby & Spruce Creek Fish Access.	Fish channel restoration	Fish Passage	Part of Hoh Master Plan Phase I
	Med	HOH	Cassel Creek/Huelsdonk & Anderson Ponds acquisition.	Riparian habitat preservation.	Riparian restoration needed above Oil City Road	Seeking assessment \$
	Med	HOH	Braden Creek.	LWM Enhancement/fluvial audit	Low LWM	Seeking assessment \$
	Med	HOH	Lost Creek Anthropogenic Clay Erosion.	In-channel and riparian erosion from highway construction resulting in sedimentation of habitat.	Loss of intream and riparian habitat	Seeking assessment \$
	Med	BOGACHIEL	May Creek Fish Passage Barrier.	Design and implementation of culvert replacement and riparian habiat restoration.	Fish passage and habitat restoration.	Seeking funding
	Med	CALAWAH (North Fork)	FS 2922 Road culvert replacements.	Replace 3 undersized, deteriorating culverts on FS 2922 road upstream of recently replaced culvert at MP 2.3 (SRF funded).	Sediment reduction	Seeking complete funding
	Med	CALAWAH (North Fork)	FS Road 2929 030 Fish Passage Barrier on Upper Bonidu.	MP 0.64 is a barrier to resident cutthroat. This is a deep fill site on a Level 1 road that is also part of the proposed Calawah OHV route. Less than 0.35 miles of habitat above.	Fish Passage	Seeking complete funding
	Med	CALAWAH (North Fork)	FS 2923 Culvert Replacement.	MP 11.3. Undersized culvert on Trail Creek could be upgraded to reduce future risk of failure, possible fish stream	Sediment Control, and fish passage	Seeking complete funding
	Med	CALAWAH (North Fork)	Calawah Road Storage and Decommissioning.	Road Decommissioning (9.1 mi.) & 2.2 miles of storage are proposed in the FS North Fork Calawah Vegetation Management project. 2900530 (0.7 D), 2900540 (2.0 D), 2900545 (0.3 D), 2900725 (0.3 D), 2900730 (1.3 D), 2900818 (0.2 D), 2900820 (0.4 D), 2922240 (1.1 D), 2923047 (1.4 D), 2923055 (1.5 D), 2900700 (2.2 Storage)	Sediment Control	Seeking complete funding
	Med	SOL DUC	Gunderson Off-channel Restoration.	Restore function of off-channel ponds on Sol Duc tributary Gunderson Creek. (20.0304) (PCSC).	Juvenile access - hydrology	Seeking funding
	Med	SOL DUC	Kugel Creek FS Road 2929 Culvert Removal (Road Storage).	From MP 3-5, deteriorating culverts could be removed while road is in storage to reduce risk of landslides.	Sediment Control	Seeking funding
	Med	SOL DUC	Kugel Creek Road Storage and Decommissioning.	1.3 miles of Road Decommission are proposed in the North Fork Calawah Vegetation Management Project at 2900653 (0.2 miles), 2929045 (0.9 miles), and 2929055 (0.1 miles).	Sediment Control	Seeking funding
	Med	Lake Ozette	Invasive species control of recreational vessel vectors.	Install vessel-cleaning stations at boat ramp(s)	Invasive species control.	Seeking funding
	Med	Lake Ozette	Predator assessment (RME-S).	Implement recommendations from the 2016 Lake Ozette Sockeye Predator Workshop.	Predation	Seeking funding
	Med	Lake Ozette	LWM Umbrella Creek.	Design small-scale wood structures to increase pool frequency and floodplain engagement adjacent to the hatchery as a pilot project.	Water quality and spawning habitat	Seeking funding
TIER 3 PROJECTS	Low	HOH	Upper Hoh Road Realignment/Decommissioning.	Allow channel migration with no road anymore. Find another route outside of the flood plain to get to the ONP Hoh River campground & visitor center.	Flood plain stability, bank erosion and sedimentation	Seeking funding
	Low	SOL DUC	FS 2903 Road Fish Passage Barrier (Bockman Creek).	MP 2.92 is a barrier to resident cutthroat trout and is in poor condition. 0.7 miles of habitat above.	Fish passage	Seeking funding
	Low	SOL DUC	Explore relocation of Tassel Creek Boat Launch.	Explore decommissioning DNR boat ramp at Castle Creek; identify alternative	Habitat protection	Seeking funding
	Low	SOL DUC (Bockman)	FS Road 2903 035 Culvert Removal ( Road Storage).	Two culverts in very poor condition (non fishbearing) could be removed while road is in storage. Fish habitat about 0.1 mile downstream.	Sediment Control	Seeking funding
	Low	SOL DUC (Bockman)	Road Storage and Decommissioning.	1.9 miles of road decommissioning. 0.8 miles of storage are proposed in the North Fork Calawah Vegetation Mangement Project. Roads 29022770 (1.5miles D), 2902272 (0.4 miles D), 2902375 (0.8 Storage).	Sediment Control	Seeking funding
	Low	Independent (Tsoo-yess)	Tyler Creek Fish Barrier Removal.	Culvert to bridge. 100 % blocked. 10 acres of wetland , 0.75 mi above blockage.	Fish passage and estuary reconnection.	Seeking funding

End of list.

## **APPENDIX C**

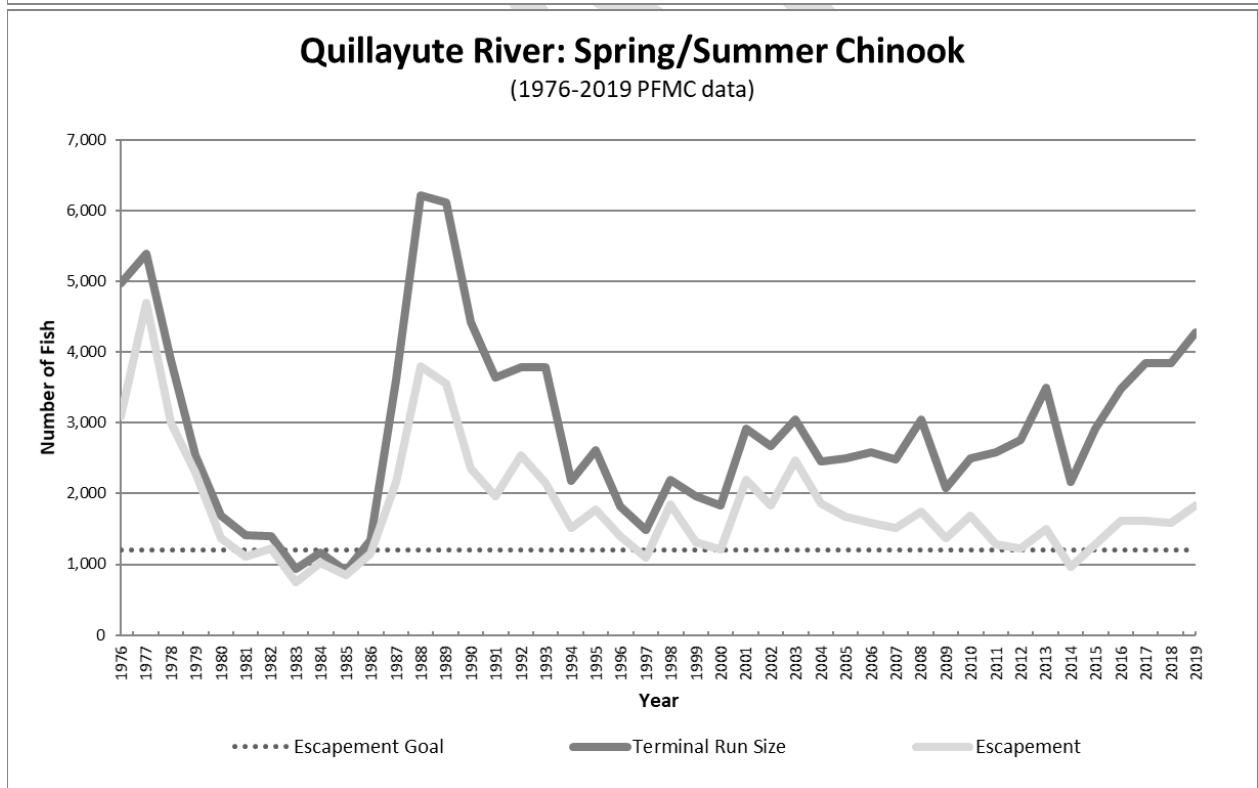
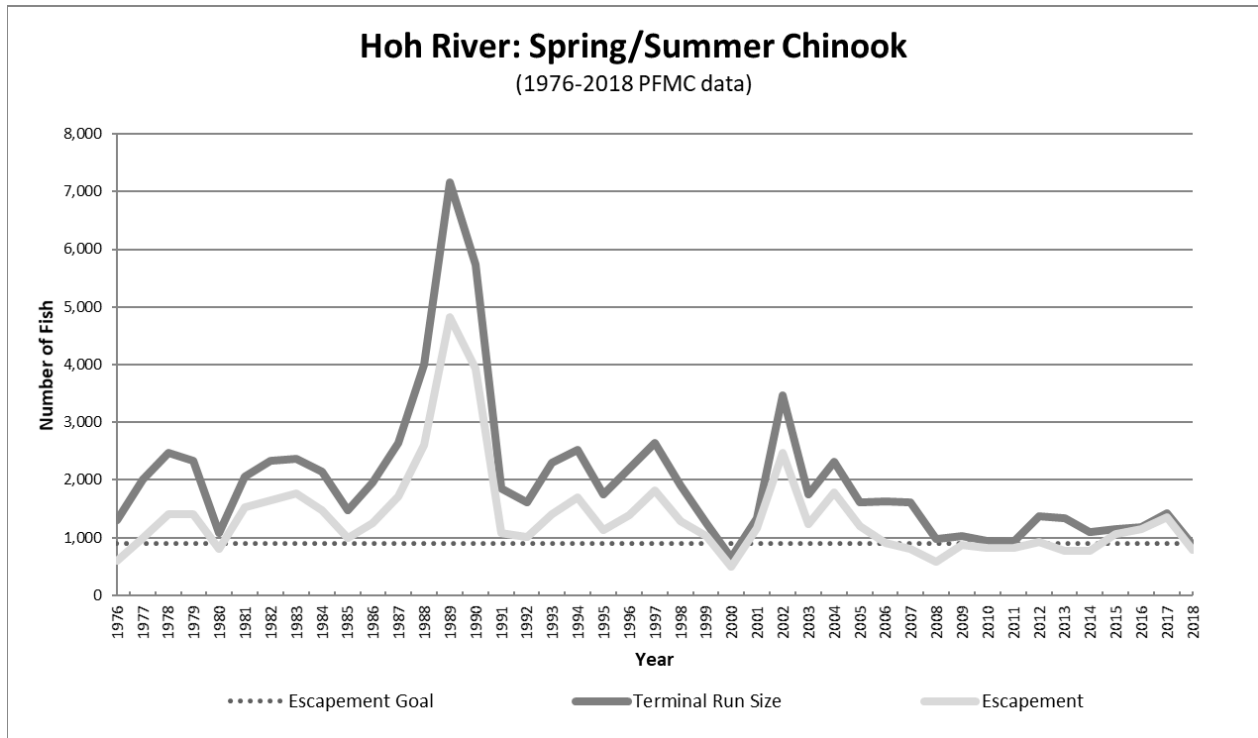
(Public Review Draft)

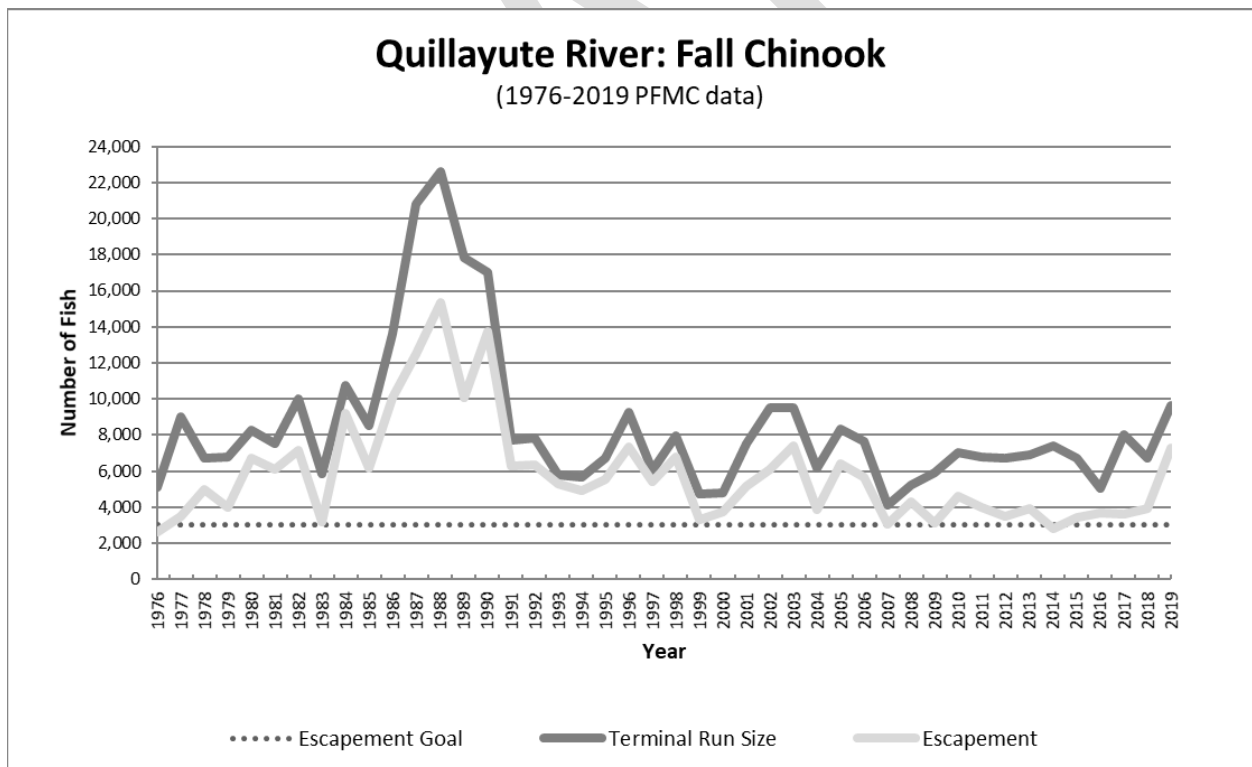
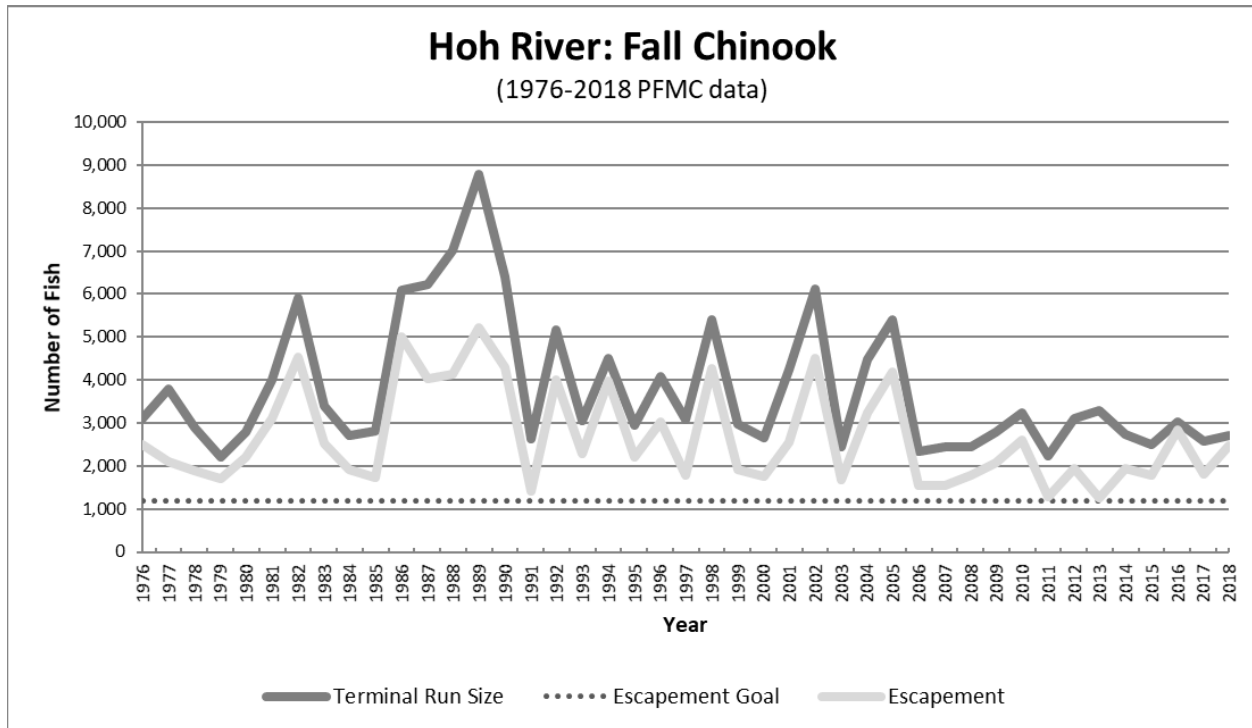
### **WRIA 20 SALMONID TREND GRAPHS OF SELECTED STOCKS**

Compiled from the PACIFIC FISHERIES MANAGEMENT COUNCIL SUMMARY TABLES

<https://www.pcouncil.org/safe-documents-3/>

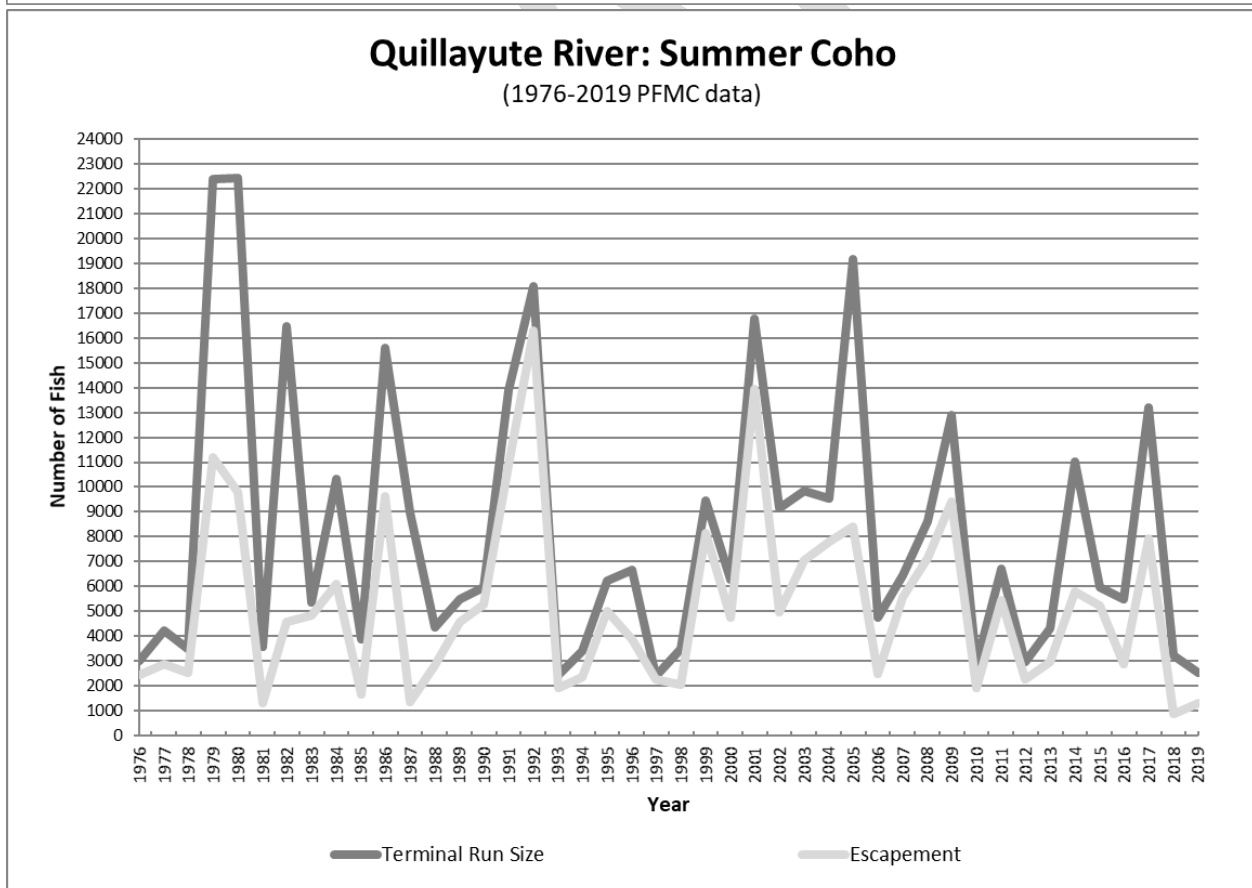
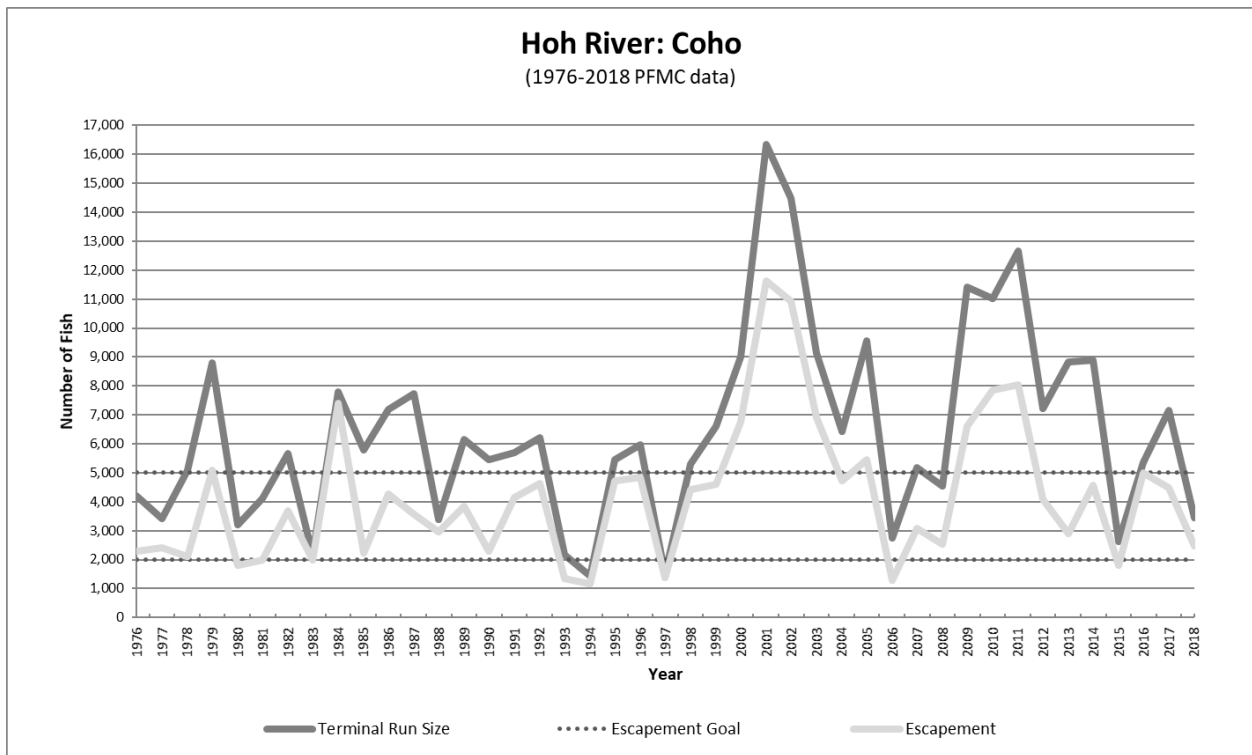
Chinook: Major Rivers

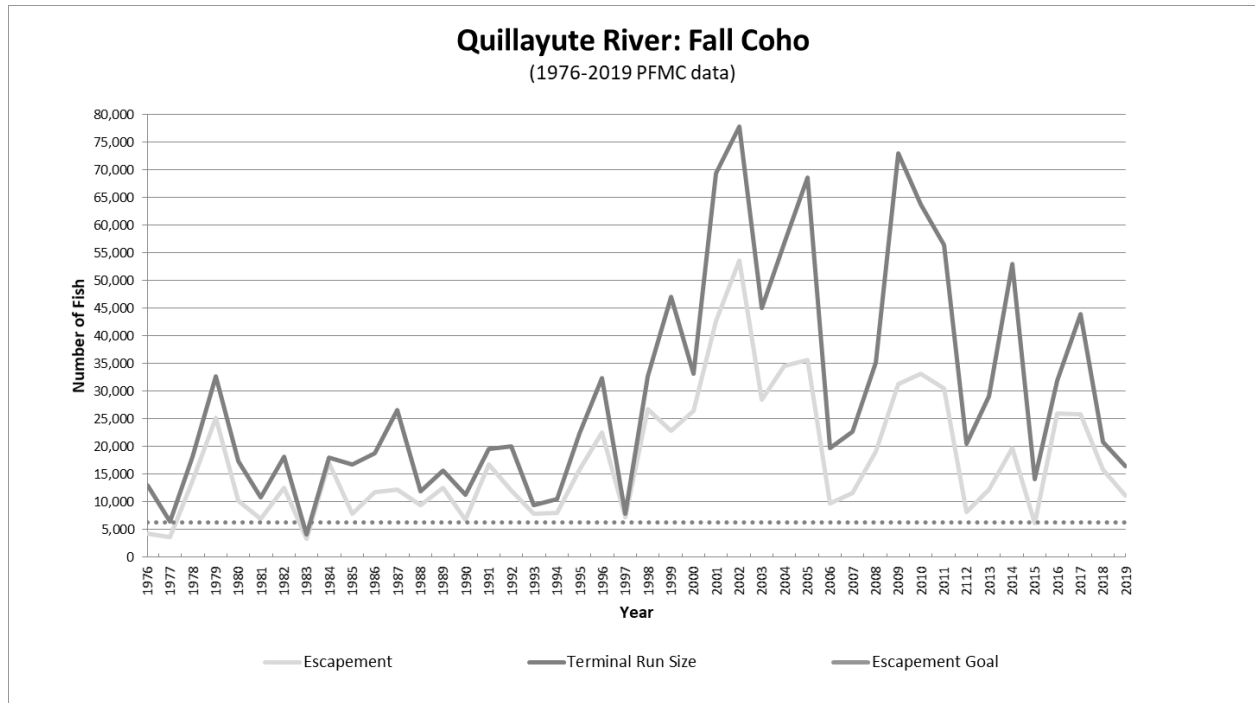




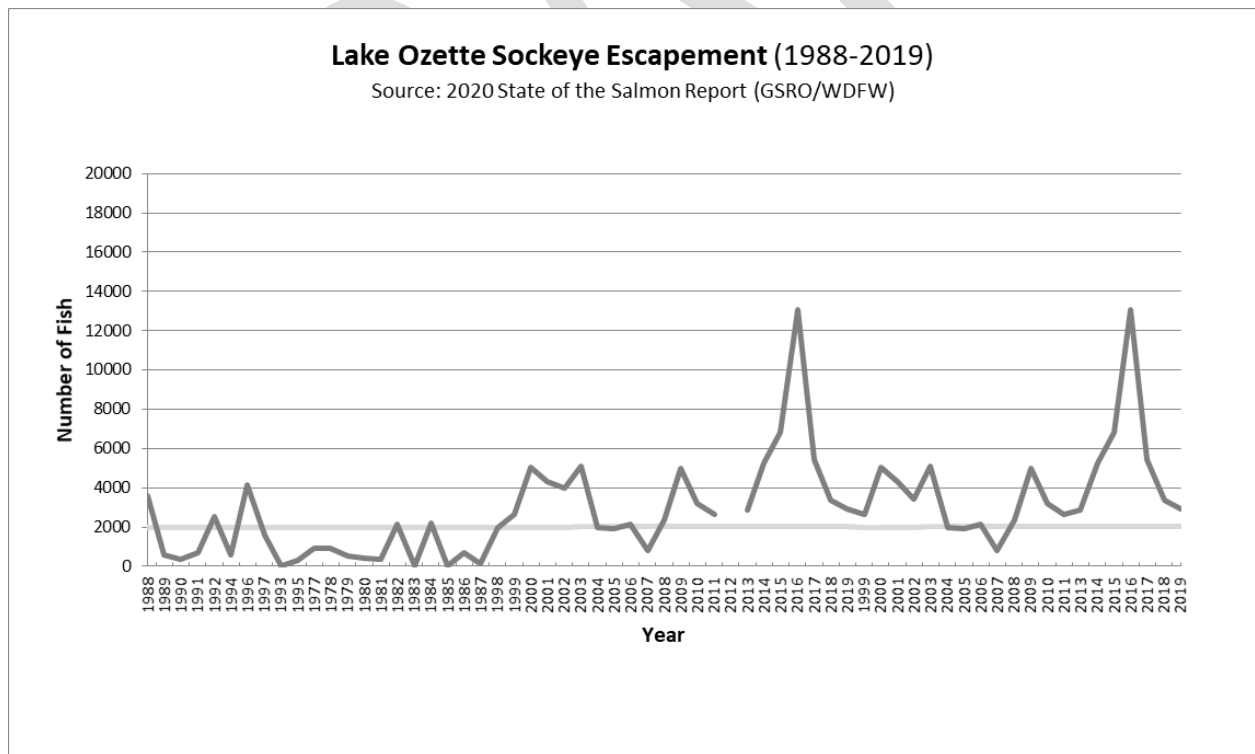


Coho: Major Rivers





Sockeye: **Not Available** (except for Lake Ozette Sockeye)



Steelhead: **Not Available.**

Pink: (mostly unknown)

Chum: (mostly unknown)

NOTE: Charts compiled by Devona Ensmenger from the Wild Salmon Center in November 2009 and updated by Rich Osborne (NPCLE / UW ONRC) in 2012, 2014, 2015, 2017, and 2021 using data from the Pacific Fisheries Management Council's, Escapements to Inland Fisheries and Spawning Areas (Appendix B), located at: <https://www.pcouncil.org/safe-documents-3/> and the Washington State, State of the Salmon Report: <https://stateofsalmon.wa.gov/>

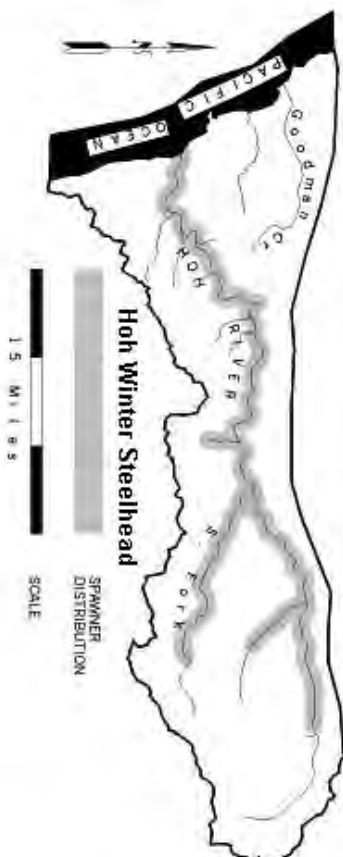
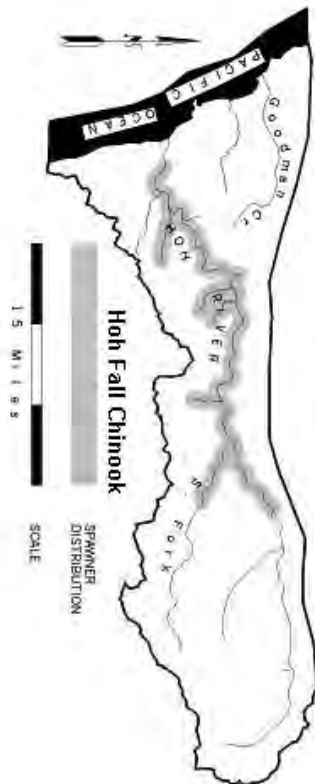
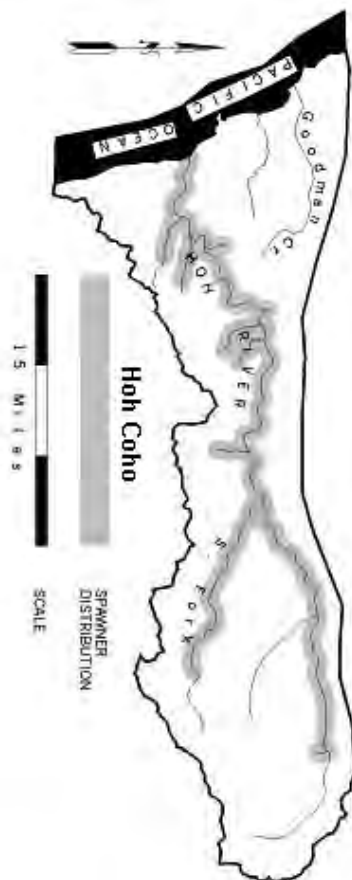
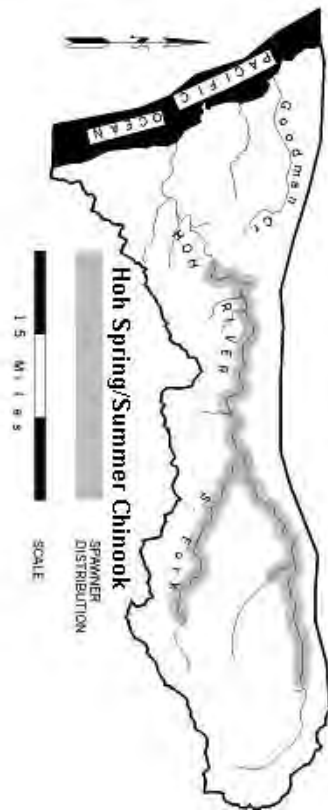
## **APPENDIX D**

### **WRIA 20 SALMONID STOCK RUN TIMING & SPAWNING DISTRIBUTION<sup>1</sup>**

---

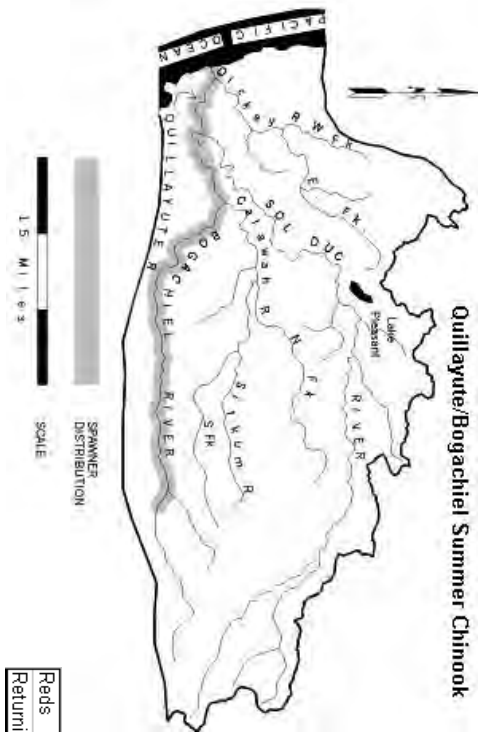
<sup>1</sup> Run timing is based upon historical patterns typical of 2010. Recent variations in seasonal rainfall and temperature patterns have resulted in timing shifts in recent years.

HOH Basin Run Timing												
	JAN	FEB	MAR	APR	MAY	JUN	JUL	AUG	SEP	OCT	NOV	DEC
Salmomid Run												
Hoh Spring Chinook												
Hoh Fall Chinook												
Hoh Fall Coho												
Hoh Summer Steelhead												
Hoh Winter Steelhead												
Reids												
Fry												
Smolts												
Returning Adults												

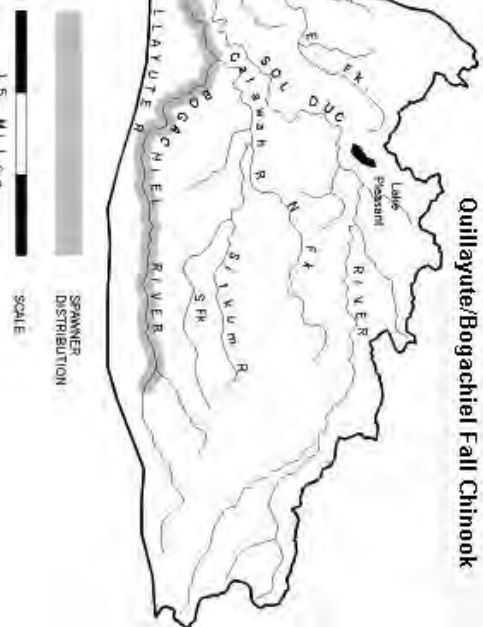


Quillayute Basin Run Timing

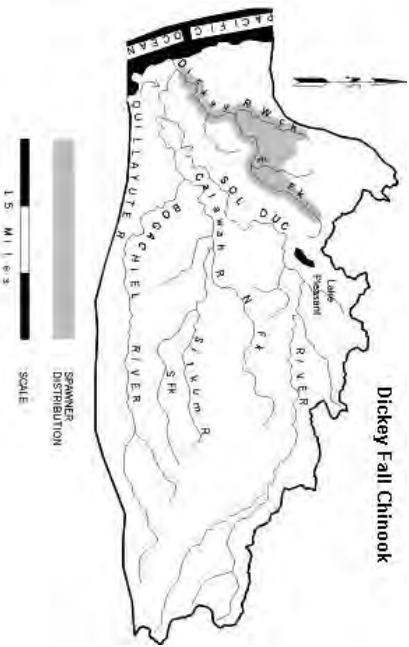
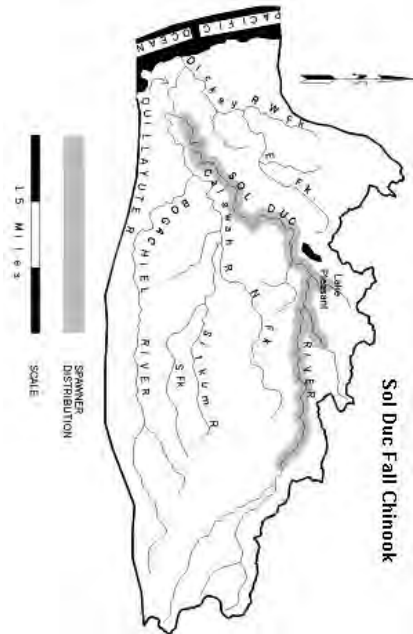
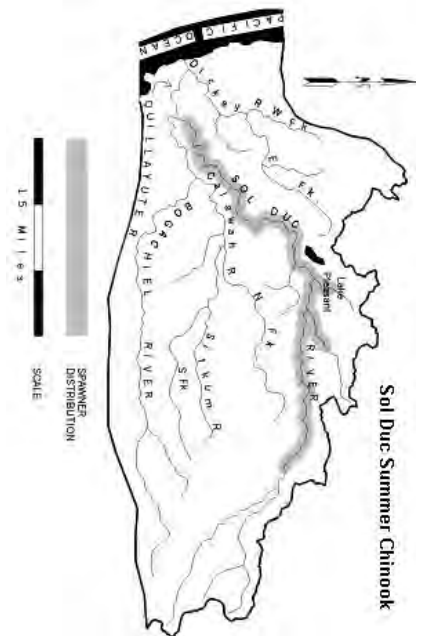
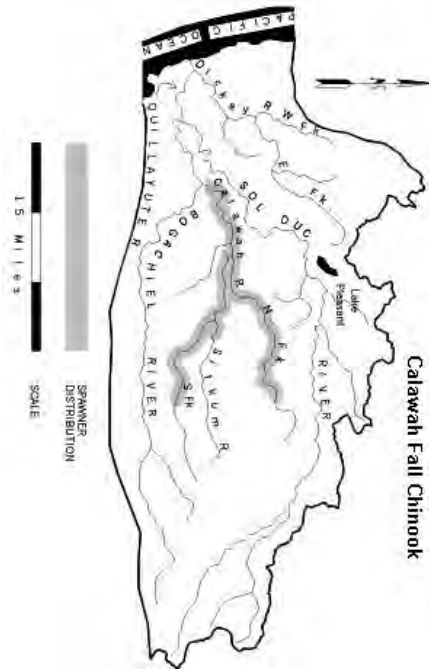
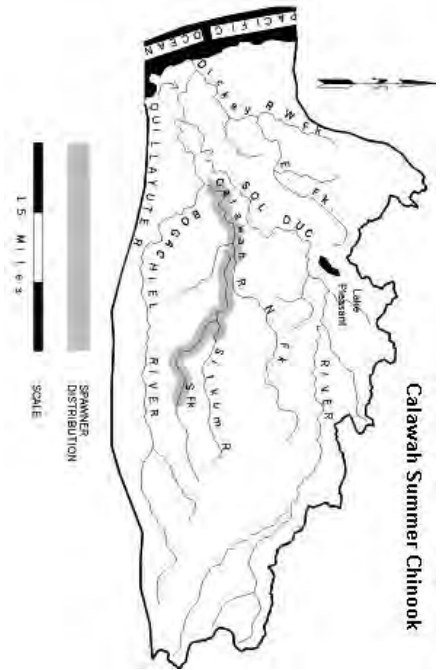
	JAN	FEB	MAR	APR	MAY	JUN	JUL	AUG	SEP	OCT	NOV	DEC
<b>Salmonid Run</b>												
Quillayute/Sol Duc/ Bogachiel Summer Chinook												
Quillayute/Bogachiel Fall Chinook												
Calawah Summer Chinook												
Calawah Fall Chinook												
Sol Duc Summer Chinook												
Sol Duc Fall Chinook												
Dickey Fall Chinook												
<b>Salmonid Run</b>												
Quillayute Fall Chum												
Bogachiel Fall Coho												
Calawah Fall Coho												
Sol Duc Summer Coho												
Sol Duc Fall Coho												
Dickey Fall Coho												
Lake Pleasant Stockeye												



Reds  
Returning Adults

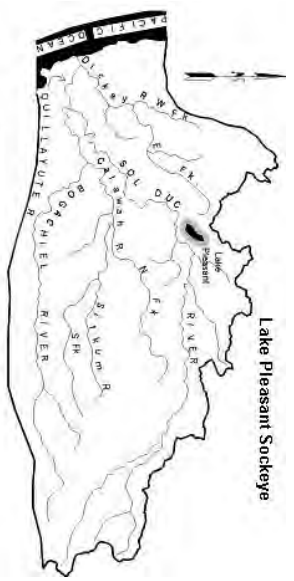
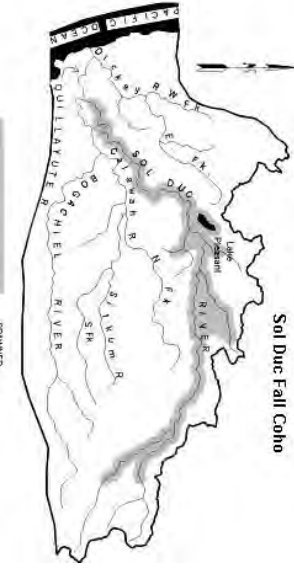
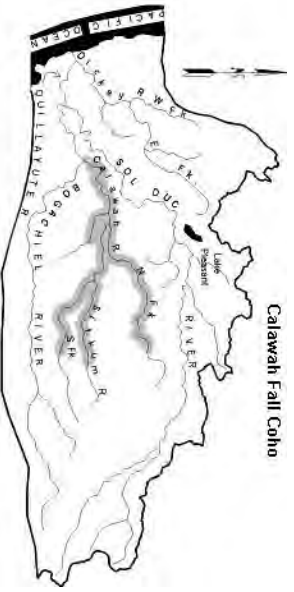
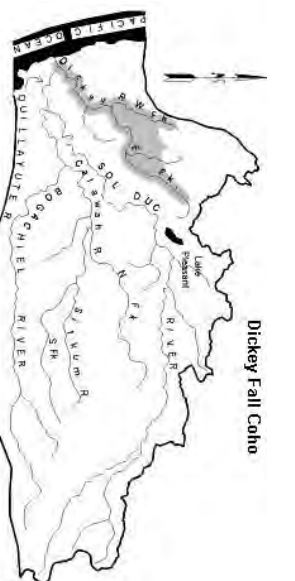
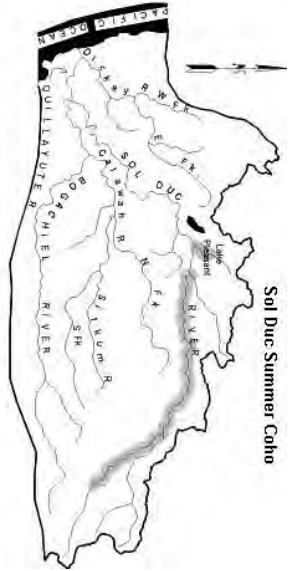
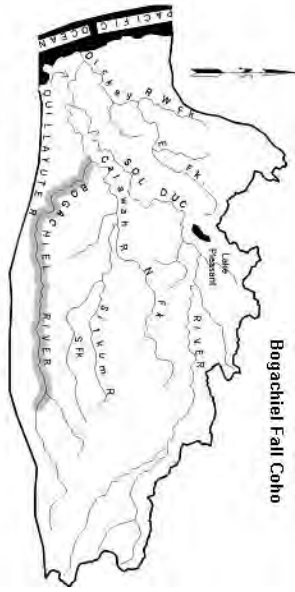


Reds  
Returning Adults





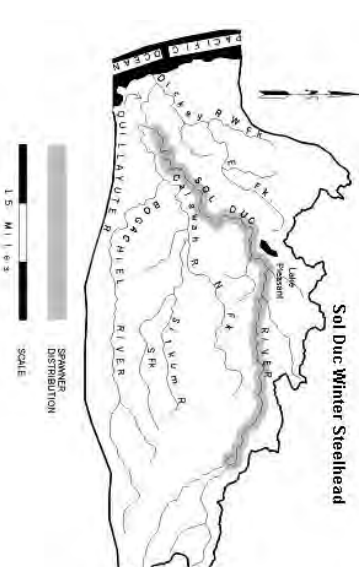
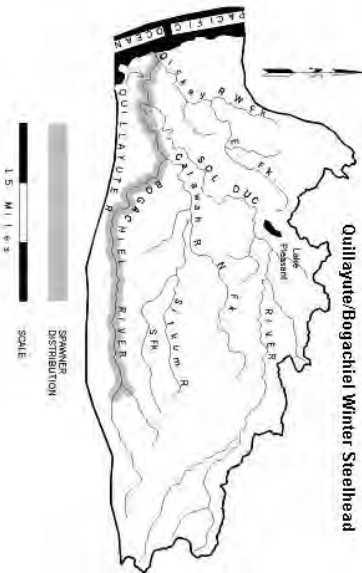
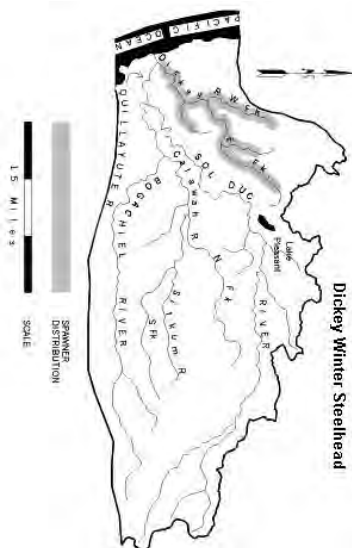
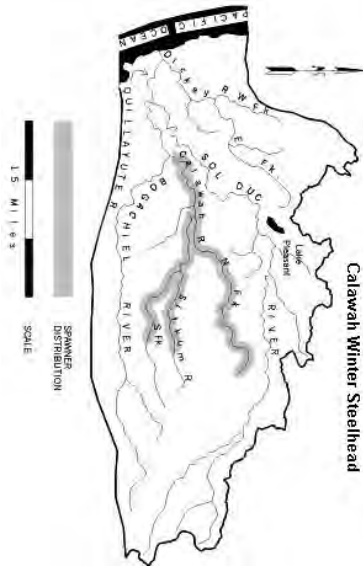
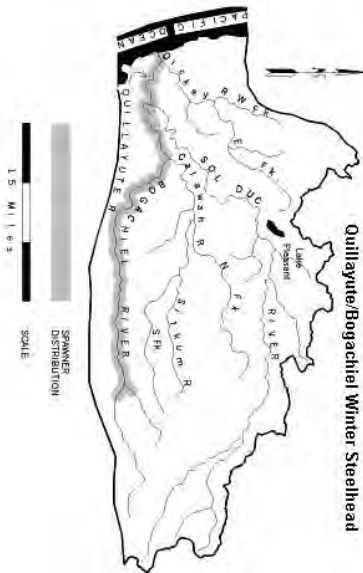
Salmonid Run	JAN	FEB	MAR	APR	MAY	JUN	JUL	AUG	SEP	OCT	NOV	DEC
Oulayute Fall Chum												
Bogachiel Fall Coho												
Calawah Fall Coho												
Sol Duc Summer Coho												
Sol Duc Fall Coho												
Dickey Fall Coho												
Lake Pleasant Sockeye												



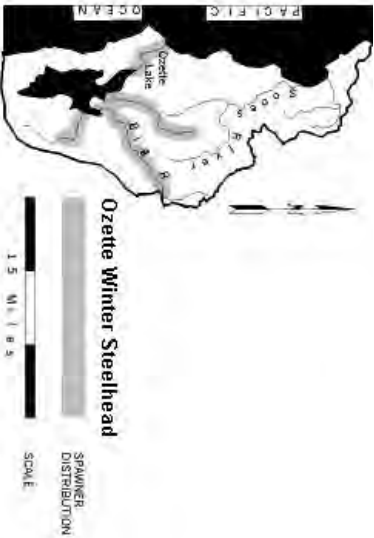
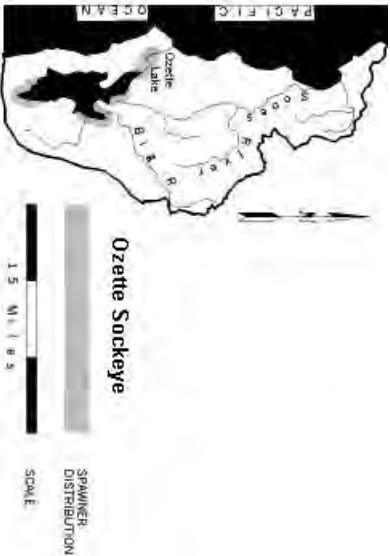
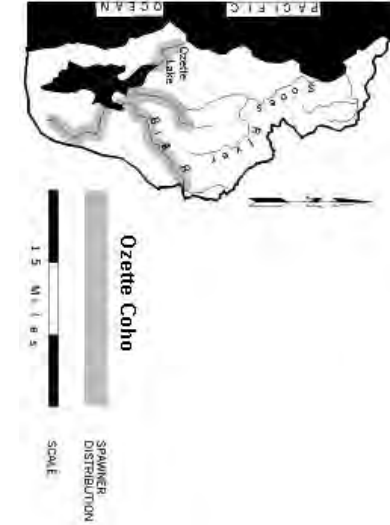
SPAWNER DISTRIBUTION  
SCALE  
1.5 Miles

Reds  
Returning Adults

Salmon Run	JAN	FEB	MAR	APR	MAY	JUN	JUL	AUG	SEP	OCT	NOV	DEC
Quillayute/Bogachiel Summer Steelhead					?	?	?	?	?			
Quillayute/Bogachiel Winter Steelhead												
Sol Duc Summer Steelhead					?	?	?	?	?			
Sol Duc Winter Steelhead												
Calawah Summer Steelhead												
Calawah Winter Steelhead												
Dickey Winter Steelhead												
Dickey Winter Steelhead												
Reeds Returning Adults												



Ozette River Run Timing												
Salmonid Run	JAN	FEB	MAR	APR	MAY	JUN	JUL	AUG	SEP	OCT	NOV	DEC
Ozette Fall Chinm												
Ozette Coho												
Ozette Sockeye												
Ozette Chinook												
Ozette Winter Steelhead												
Ozette Kakanee												
Spawning Smolts												
Returning Adults												



Run Timing in Some of the Independent Coastal Drainages												
Salmonid Run	JAN	FEB	MAR	APR	MAY	JUN	JUL	AUG	SEP	OCT	NOV	DEC
Tsao-yas Fall Chinook												
Tsao-yas Chum												
Mosquito Coho												
Goodman Coho												
Tsao-yas Coho												
Waatch Coho												

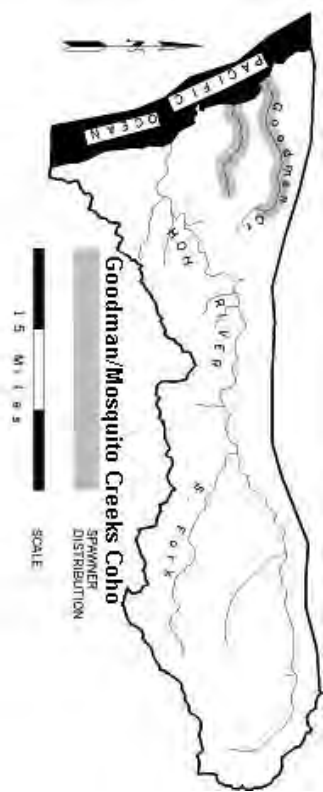
Reds  
Returning Adults



**Sooes Fall Chinook**  
SPAWNER  
DISTRIBUTION  
SCALE

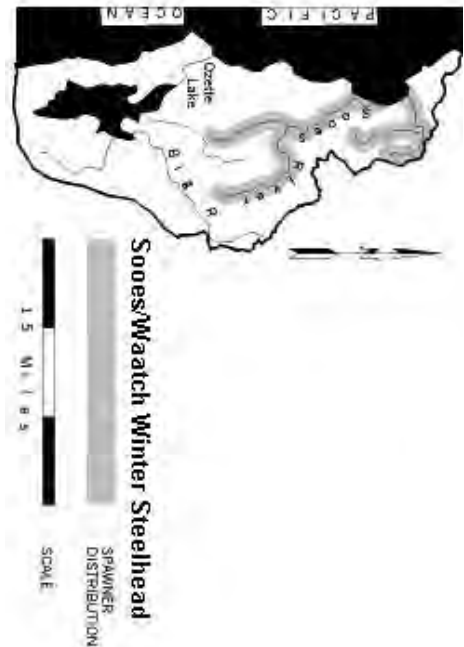


**Sooes/Waatch Coho**  
SPAWNER  
DISTRIBUTION  
SCALE



**Goodman/Mosquito Creeks Coho**  
SPAWNER  
DISTRIBUTION  
SCALE

Salmonid Run	JAN	FEB	MAR	APR	MAY	JUN	JUL	AUG	SEP	OCT	NOV	DEC
Mosquito Winter Steelhead												
Goodman Winter Steelhead												
Tsoo-yes Winter Steelhead												
Waatch Winter Steelhead												
Reeds Returning Adults												



## APPENDIX E

### NPCLE COMMITTEES MEMBERSHIP LIST

## North Pacific Coast Lead Entity (NPCLE) 2020-21 Membership

### Initiating Government Representatives:

<b>Hoh Tribe:</b>	LE Rep –Wendy Largent – (Julie Ann Koehlinger, Alt.)
<b>Makah Tribe:</b>	LE Rep – Stephanie Martin
<b>Quileute Tribe:</b>	LE Rep – Nicole Rasmussen, (Caroline Walls, Alt)
<b>City of Forks:</b>	LE Rep – Rod Fleck
<b>Clallam County:</b>	LE Rep – TBA
<b>Jefferson County:</b>	LE Rep – Tami Pokorny

### Citizens of the Citizen-Initiating Government Committee:

Mike Rohde	Regional Fisheries Enhancement Group
Griffin Ollar	Citizen-At-Large #1
David Hahn	Citizen-At-Large #2
Eric Carlsen	Citizen-at-Large #3
Open	Citizen-at-Large #4
Katie Krueger	Citizen-at-Large #5
Frank Hanson	Coordinator WRIA 20 (UW ONRC)



**Technical Committee Members:**

Meghan Adamire	Clallam Conservation District
Jamie Bass	The Nature Conservancy
Eric Carlsen	WDNR restoration engineer- Retired
Phil DeCillis	USFS fisheries biologist - Retired
John Hagan	Northwest Indian Fisheries Commission
Mike Hagen	Forester & restoration ecologist - Retired
Jess Helsley	Wild Salmon Center
Jessie Huggins	USFS
Luke Kelly	Trout Unlimited
David Kloempken	WDFW
Julie Ann Koehlinger	Hoh Tribe
Betsy Krier	Wild Salmon Center
Katie Krueger	Tribal attorney & planner - Retired
Wendy Largent	Hoh Tribe
Stephanie Martin	Makah Tribe
Rich Osborne	UW ONRC/CSP
Ned Pittman	CSP/CSF
Tami Pokorny	Jefferson County
Theresa Powell	WDFW
Nicole Rasmussen	Quileute Tribe
Anne Shaffer	Coastal Watershed Institute
Mike Rohde	Pacific Coast Salmon Coalition (RFEG)
Jill Silver	10,000 Years Institute
Kirk Sehlmeier	NRCS
Caroline Walls	Quileute Tribe

DRAFT